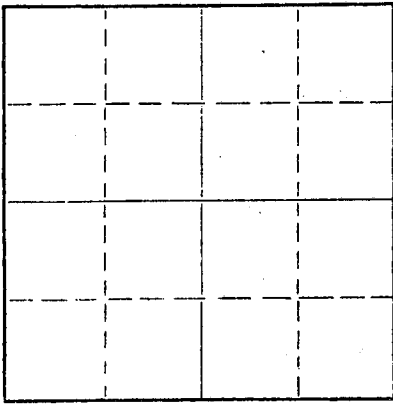


Give All Information Completely
Make Required Affidavit
Mail or Deliver Report to:
Conservation Division
State Corporation Commission
212 No. Market
Wichita, Kansas

WELL PLUGGING RECORD

NORTH



Locate well correctly on above
Section Plat

Ellis County, Sec. 9 Twp. 11 Rge. 16 (E) W (W)
Location as "NE/CNW/SW" or footage from lines NE NW SW
Lease Owner Prospect Oil, Inc., & Shields Oil Producers, Inc.
Lease Name Craig Well No. 1
Office Address 811 Union Center, Wichita, Kansas
Character of Well (completed as Oil, Gas or Dry Hole) Dry hole
Date well completed August 25 19 68
Application for plugging filed August 25 19 68
Application for plugging approved August 25 19 68
Plugging commenced August 25 19 68
Plugging completed August 25 19 68
Reason for abandonment of well or producing formation Dry hole

If a producing well is abandoned, date of last production 19
Was permission obtained from the Conservation Division or its agents before plugging was commenced? Yes

Name of Conservation Agent who supervised plugging of this well Leo Massey
Producing formation Depth to top Bottom Total Depth of Well 3,465 Feet
Show depth and thickness of all water, oil and gas formations.

OIL, GAS OR WATER RECORDS

CASING RECORD

FORMATION	CONTENT	FROM	TO	SIZE	PUT IN	PULLED OUT
				8 5/8"	248'	Cmtd w/175 sax

Describe in detail the manner in which the well was plugged, indicating where the mud fluid was placed and the method or methods used in introducing it into the hole. If cement or other plugs were used, state the character of same and depth placed, from feet to feet for each plug set.

Fill w/ heavy mud to 540'
Set bridge plug @ 540'
Pump 70 sax cement on plug thru 4 1/2" drill pipe
Fill w/ heavy mud to 240'
Set bridge plug @ 240'
Pump 20 sax cement on plug thru 4 1/2" drill pipe
Fill w/ heavy mud to 40'
Set bridge plug @ 40' w/ 1/2 sax hulls on plug
Dump 10 sax cement on plug to cellar

RECEIVED
STATE CORPORATION COMMISSION
SEP 12 1968
CONSERVATION DIVISION
Wichita, Kansas

(If additional description is necessary, use BACK of this sheet)


Name of Plugging Contractor Shields Drilling Co., Inc.
Address Shields Bldg., Russell, Kansas

STATE OF Kansas COUNTY OF Russell, ss.
R. J. Shields (employee of owner) or (owner or operator) of the above-described


well, being first duly sworn on oath, says: That I have knowledge of the facts, statements, and matters herein contained and the log of the above-described well as filed and that the same are true and correct. So help me God.

(Signature) R. J. Shields
Shields Bldg., Russell, Kansas
(Address)

SUBSCRIBED AND SWORN to before me this 10th day of September, 19 68



Velma Underwood
Notary Public.



Shields

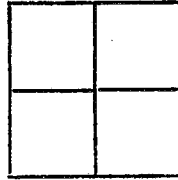
15-051-20296-0000

Russell, Kansas

WELL LOG

Operator: Prospect Oil, Inc. &
Shields Oil Producers, Inc.
Well: Craig #1
Commenced: August 18, 1968
Completed: August 25, 1968
Contractor: Shields Drilling Co., Inc.

Well Description: NE NW SW
Sec. 9-11s-16w
Ellis County, Kansas



CASING RECORD

Size	Run	Pulled
8 5/8"	248'	Cmtd w/ 175 sax

Elevation: 1,836' RB

Treatment:

Production: D & A

Tops:

Heebner	2,997'
Toronto	3,019'
Lansing-KC	3,287'
Conglomerate	3,344'
Simpson	3,409'
Arbuckle	3,456'

..... Figures Indicate Bottom of Formations

Post rock & shale	415'
Dakota sand	560'
Shale & redbed	1,001'
Anhydrite	1,041'
Shale, shells & salt	1,600'
Shale & lime	1,845'
Lime	2,040'
Lime & shale	2,600'
Lime	3,340'
Conglomerate	3,356'
Lime	3,365' RTD

RECEIVED
STATE CORPORATION COMMISSION
SEP 12 1968
CONSERVATION DIVISION
Wichita, Kansas

Notes