


Give All Information Completely  
Make Required Affidavit  
Mail or Deliver Report to:  
Conservation Division  
State Corporation Commission  
211 No. Broadway  
Wichita, Kansas

WELL PLUGGING RECORD

NORTH



Locate well correctly on above  
Section Plat

Location as "NE/CNW/SW" or footage from lines Ellis County. Sec. 17 Twp. 11S Rge. 16 (E) W (W)  
NE NW NW  
Lease Owner Frontier Oil Company  
Lease Name Chesney Well No. 5  
Office Address 536 Petroleum Building, Wichita, Kansas  
Character of Well (completed as Oil, Gas or Dry Hole) Dry Hole  
Date well completed February 2, 19 57  
Application for plugging filed February 2, 19 57  
Application for plugging approved February 2, 19 57  
Plugging commenced February 2, 19 57  
Plugging completed February 2, 19 57  
Reason for abandonment of well or producing formation Dry Hole

If a producing well is abandoned, date of last production \_\_\_\_\_ 19 \_\_\_\_  
Was permission obtained from the Conservation Division or its agents before plugging was commenced? yes

Name of Conservation Agent who supervised plugging of this well Eldon Petty  
Producing formation \_\_\_\_\_ Depth to top \_\_\_\_\_ Bottom \_\_\_\_\_ Total Depth of Well \_\_\_\_\_ Feet  
Show depth and thickness of all water, oil and gas formations.

OIL, GAS OR WATER RECORDS

CASING RECORD

FORMATION	CONTENT	FROM	TO	SIZE	PUT IN	PULLED OUT
				8 5/8" @ 1026'		

Describe in detail the manner in which the well was plugged, indicating where the mud fluid was placed and the method or methods used in introducing it into the hole. If cement or other plugs were used, state the character of same and depth placed, from \_\_\_\_\_ feet to \_\_\_\_\_ feet for each plug set.

Filled hole with heavy mud to 300'. Set bottom plug @ 300'. Ran 20 sacks of well-mixed cement on bottom plug. Filled with mud to 40'. Set top plug @ 40'. Filled with 10 sacks cement.


RECEIVED  
STATE CORPORATION COMMISSION  
RCW  
MAR 6 - 1957  
03-06-57  
CONSERVATION DIVISION  
Wichita, Kansas

(If additional description is necessary, use BACK of this sheet)  
Name of Plugging Contractor Red Tiger Drilling Company  
Address Box 173, Russell, Kansas

STATE OF KANSAS, COUNTY OF SEDGWICK, ss.  
George A. Angle (employee of owner) or (owner or operator) of the above-described well, being first duly sworn on oath, says: That I have knowledge of the facts, statements, and matters herein contained and the log of the above-described well as filed and that the same are true and correct. So help me God.

(Signature) George A. Angle  
536 Petroleum Building, Wichita, Kansas  
(Address)

SUBSCRIBED AND SWORN TO before me this 26th day of February, 19 57



11-17-58

Mahine Skad  
Notary Public.

PLUGGING  
FILE SEC 17 T. 11 R. 16W  
BOOK PAGE 140 LINE 2

15-051-03060-0000

DRILLERS LOG

#5 CHESNEY

CASING RECORD:	COMPANY:	Frontier Oil Company	DESCRIPTION:	NE NW NW
8 5/8" @ 1026 with	CONTRACTOR:	Red Tiger Drilling Co.	17-11S-16W	Ellis County,
450 sacks cement	COMMENCED:	January 23, 1957	1828 DF	Kansas
TOTAL DEPTH:	COMPLETED:	February 5, 1957	1830 RB	
<del>3410'</del> (-1580)				
3408' (-1578)				


<u>FORMATION</u>	<u>FROM</u>	<u>TO</u>	<u>REMARKS</u>
Sand and Shale	0	105	
Shale and Shells	105	425	
Sand	425	620	
Red Bed and Shells	620	790	
Red Bed and Shale	790	1000	
Shale and Shells	1000	1016	
Anhydrite	1016	1038	
Shale and Shells	1038	1630	
Lime and Shale	1630	2895	
Lime	2895	3320	
Shale and Lime	3320	3370	
Conglomerate	3370	3403	
Shale and Lime	3403	3408	

I certify that this is a true and correct copy of the above log to the best of my knowledge.

RED TIGER DRILLING COMPANY

*Roy McClure*  
 \_\_\_\_\_  
 Roy McClure

Subscribed and sworn to before me this 19<sup>th</sup> day of February, 1957.



*Ruby Gourley*  
 \_\_\_\_\_  
 Notary Public  
 RUBY GOURLEY  
 My commission expires July 13, 1960

My Commission Expires: \_\_\_\_\_

**PLUGGING**  
 FILE SEC 17 T 11 R 16W  
 BOOK PAGE 140 LINE 2

**RECEIVED**  
 STATE COMMISSION  
 FEB 13 - 1957  
 REGISTRATION DIVISION  
 Topeka, Kansas