

15-051-00102-0000

STATE OF KANSAS
STATE CORPORATION COMMISSION

WELL PLUGGING RECORD

Give All Information Completely
Make Required Affidavit
Mail or Deliver Report to:
Conservation Division
State Corporation Commission
800 Bittling Building
Wichita, Kansas

Ellis County. Sec. 17 Twp. 11S Rge. 16W (E) (W)

Location as "NE/CNW $\frac{1}{4}$ SW $\frac{1}{4}$ " or footage from lines NE NW SW

Lease Owner The Carl Todd Drilling Company

Lease Name Lieb Well No. 1

Office Address 404 KFH Building, Wichita, Kansas

Character of Well (completed as Oil, Gas or Dry Hole) Dry Hole

Date well completed May 2, 1952

Application for plugging filed May 6, 1952

Application for plugging approved May 5, 1952


Plugging commenced May 2, 1952

Plugging completed May 2, 1952

Reason for abandonment of well or producing formation Dry Hole

If a producing well is abandoned, date of last production 19

Was permission obtained from the Conservation Division or its agents before plugging was commenced? Yes



Locate well correctly on above Section Plat

Name of Conservation Agent who supervised plugging of this well Eldon Petty

Producing formation Depth to top Bottom Total Depth of Well 3363' Feet

Show depth and thickness of all water, oil and gas formations.

OIL, GAS OR WATER RECORDS

CASING RECORD

Formation	Content	From	To	Size	Put In	Pulled Out
See Drillers Log						

Describe in detail the manner in which the well was plugged, indicating where the mud fluid was placed and the method or methods used in introducing it into the hole. If cement or other plugs were used, state the character of same and depth placed, from feet to feet for each plug set.

Set plug at 300'. Cemented with 20 sacks through drill pipe. Filled hole to 40' with heavy mud. Set plug. Cemented with 10 sacks to surface.

(If additional description is necessary, use BACK of this sheet)

Correspondence regarding this well should be addressed to The Carl Todd Drilling Company
Address 404 KFH Building, Wichita, Kansas

STATE OF Kansas, COUNTY OF Sedgwick, ss.
I, Carl Todd (employee of owner) or (owner or operator) of the above-described well,

being first duly sworn on oath, says: That I have knowledge of the facts, statements, and matters herein contained and the log of the above-described well as filed and that the same are true and correct. So help me God.



(Signature) Carl Todd

404 KFH Building, Wichita, Kansas (Address)

SUBSCRIBED AND SWORN to before me this 7th day of May, 1952.

Seward S. Greider Notary Public.

My Commission Expires Jan. 31, 1953



8-50-10M ACW 05-08-52

15-051-00102 - 0000

THE CARL TODD DRILLING COMPANY

404 KFH Building,
Wichita 2, Kansas

The Carl Todd Drilling Company, et al
Lieb No. 1
NE NW of SW/4 Sec. 17-11S-16W
Ellis County, Kansas

Date Commenced: April 20, 1952
Date Completed: May 2, 1952

Rotary Tools: 0' to 3363'

Elevation: 1792 R. B.

Casing Record:

8-5/8" - 2 1/2# casing cemented
at 724' with 400 sacks cement.

LOG

FORMATION TOPS

R.B.

0	75	Clay, rock
75	285	Shale, sand, iron
285	445	Shale, shells
445	490	Sand, iron
490	505	Shale
505	545	Shale, sandrock, iron
545	575	Sand, rock, shale, iron
575	640	Sand, shale
640	666	Shale, shells
666	686	Shale, sand
686	700	Shale
700	725	Shale, shells
725	784	Red bed
784	905	Red bed, shells
985	1015	Anhydrite
1015	1145	Shale, shells
1145	1350	Shale, salt
1350	1580	Shale, shells
1580	1725	Shale, lime
1725	2100	Lime, shale
2100	2170	Shale, shells
2170	2760	Shale, lime
2760	3043	Lime, shale
3043	3288	Lime
3288	3320	"Cherty" cong.
3320	3324	"Cherty" cong.
3324	3350	Simpson, shale
3350	3353	Simpson
3353	3363	Arbuckle - Total Depth

Anhydrite985
Heebner	2954
Toronto	2977
Lansing	2998
Conglomerate	3288
Simpson	3324
Arbuckle	3353
R. T. D.	3363

Drill Stem Test - 3013'-43' weak
blow for 3 minutes. Open 45 minutes,
recovered 10' oil cut mud, WHP 0#
15 minutes.

Drill Stem Test - 3042'-75' good
blow for 30 minutes. Open 30
minutes, received 360' gas, 90'
heavy oil cut mud. Trace free oil.

Drill Stem Test - 3356'-63' Open
30 minutes, received 90' slight
oil cut mud, 990# WHP

I, Carl Todd, do hereby certify
that the above log is correct
to the best of my knowledge and
belief.

Carl Todd

RECEIVED
REGISTRATION COMMISSION

PLUGGING

FILE SEC 17 T 4 R 16W
BOOK PAGE 13 LINE 40

REGISTRATION DIVISION
WICHITA, KANSAS