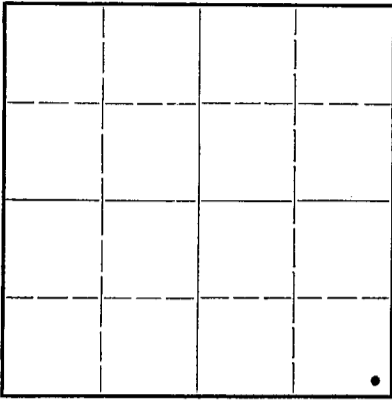


Give All Information Completely  
Make Required Affidavit  
Mail or Deliver Report to:  
Conservation Division  
State Corporation Commission  
800 Biting Building  
Wichita, Kansas

OR  
FORMATION PLUGGING RECORD

Strike out upper line  
when reporting plug-  
ging off formations.

NORTH



Locate well correctly on above  
Section Flat

Ellis County. Sec. 10 Twp. 13S Rge. (E) 17 (W)  
Location as "NE $\frac{1}{4}$ NW $\frac{1}{4}$ SW $\frac{1}{4}$ " or footage from lines. Center SE SE SE  
Lease Owner. Darby & Bothwell Inc.  
Lease Name. Giebler "A" Well No. 1  
Office Address. Philtower Bldg., Tulsa, Oklahoma  
Character of Well (completed as Oil, Gas or Dry Hole) Dry Hole  
Date well completed. April 29 19 48  
Application for plugging filed. April 29 19 48  
Application for plugging approved. " 19 48  
Plugging commenced. " 19 48  
Plugging completed. " 19 48  
Reason for abandonment of well or producing formation. Dry Hole

If a producing well is abandoned, date of last production. 19  
Was permission obtained from the Conservation Division or its agents before plugging was com-  
menced? Yes

Name of Conservation Agent who supervised plugging of this well. C. D. Strough  
Producing formation. Depth to top. Bottom. Total Depth of Well. Feet  
Show depth and thickness of all water, oil and gas formations.


OIL, GAS OR WATER RECORDS

CASING RECORD

Formation	Content	From	To	Size	Put In	Pulled Out
Kansas City-Lansing	None	3255	3452	8-5/8"	196	None
Arbuckle	Water	3530	3580			

Describe in detail the manner in which the well was plugged, indicating where the mud fluid was placed and the method or methods used in introducing it into the hole. If cement or other plugs were used, state the character of same and depth placed, from feet to feet for each plug set.

Heavy Mud Circulated from Top to Bottom  
Plug #1 set at 197 feet & 15 sax Cement dumped on top  
Plug #2 set at 20 feet & 10 sax Cement dumped to Bottom of Cellar



(If additional description is necessary, use BACK of this sheet)

Correspondence regarding this well should be addressed to. Iron Drilling Company  
Address. 1206 Philtower Building, Tulsa, Okla.

STATE OF Oklahoma, COUNTY OF Tulsa, ss.  
J. L. Stackpole (employee of owner) or (owner or operator) of the above-described well,


being first duly sworn on oath, says: That I have knowledge of the facts, statements, and matters herein contained and the log of the above-described well as filed and that the same are true and correct. So help me God

(Signature) J. L. Stackpole  
1206 Philtower Building, Tulsa, Okla.  
(Address)

SUBSCRIBED AND SWORN to before me this 3rd day of May, 19 48

B. Michal  
Notary Public.

My commission expires Feb. 28, 1952



DRILLING RECORD

Well No. 1 Giebler "A"  
SE SE SE of Sec 10-13S-17W  
Ellis County, Kansas

Casing Record

196' of 8-5/8" OD Surface  
Pipe cemented with 100 sax.

Work Commenced 4-17-48  
Drilling Commenced 4-17-48  
Drilling Completed 4-29-48  
Work Completed 4-29-48

No Oil String - Dry Hole

WELL LOG

Shale & Shells	0 to 390
Red Bed & Shells	390 to 440
Sand & Shells	440 to 520
Sand	520 to 810
Shale & Shells	810 to 1010
Sand	1010 to 1040
Shale & Shells	1040 to 1165
Anhydrite	1165 to 1195
Red Bed & Shells	1195 to 1380
Salt & Shells	1380 to 1520
Salt, Shale & Shells	1520 to 1800
Broken Lime	1800 to 1885
Lime Shale	1885 to 2060
Broken Lime	2060 to 2185
Lime	2185 to 2260
Lime Shale	2260 to 2365
Broken Lime	2365 to 2470
Lime & Shale	2470 to 2500
Shale & Shells	2500 to 2515
Lime	2515 to 2560
Shale & Lime	2560 to 2625
Shale & Shells	2625 to 2780
Lime Shale	2780 to 2865
Shale	2865 to 2957
Broken Lime	2957 to 2975
Lime	2975 to 3245
Shale & Lime	3245 to 3275
Lime	3275 to 3525
Lime Shale	3525 to 3530
Arbuckle	3530 to 3555
Lime	3555 to 3580 TD Plugged & Abandoned 4/29/48

C E R T I F I C A T I O N

State of Oklahoma, County of Tulsa, SS

I, J. L. Stackpole, Certify that the accompanying is a true and correct log of the above described well.

Signature J. L. Stackpole

Subscribed to and Sworn before me this 3rd day of May, 1948.

My commission expires Feb. 28, 1952.

B. Michal  
Notary Public

**PLUGGING**  
FILE SEC 10-13-17W  
BOOK PAGE 26 LINE 28

