

WELL PLUGGING RECORD

FORMATION PLUGGING RECORD

STATE OF KANSAS STATE CORPORATION COMMISSION Give All Information Completely Make Required Affidavit Mail or Deliver Report to: Conservation Division State Corporation Commission 800 Bittling Building Wichita, Kansas

Strike out upper line when reporting plugging off formations.

Ellis County, Sec. 10 Twp. 13 Rge. (E) 17 (W)

Location as "NE 1/4 NW 1/4 SW 1/4" or footage from lines E/2 NW/4

Lease Owner Producers Pipe & Supply Co. Tulsa, Oklahoma

Lease Name Karlin Well No. 1

Office Address P. O. Box 1814-Tulsa, Oklahoma

Character of Well (completed as Oil, Gas or Dry Hole) Oil Well

Date well completed 19 41

Application for plugging filed 10-24 19 41

Application for plugging approved 10-25 19 41

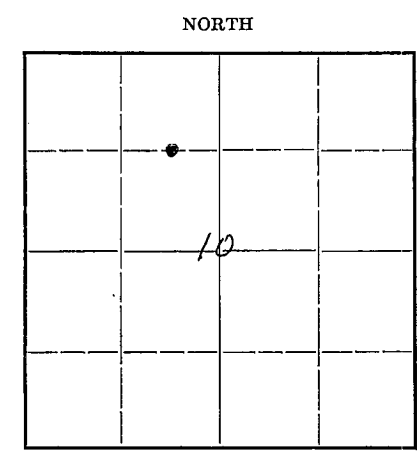
Plugging commenced 10-26 19 41

Plugging completed 11-3 19 41

Reason for abandonment of well or producing formation Exhausted Oil

If a producing well is abandoned, date of last production 19

Was permission obtained from the Conservation Division or its agents before plugging was commenced? Yes



Locate well correctly on above Section Plat

Name of Conservation Agent who supervised plugging of this well C. T. Alexander (Great Bend, Kansas)

Producing formation Depth to top Bottom Total Depth of Well 3413 Feet

Show depth and thickness of all water, oil and gas formations.

OIL, GAS OR WATER RECORDS

CASING RECORD


Table with 7 columns: Formation, Content, From, To, Size, Put In, Pulled Out. Rows show casing sizes from 20" down to 7" and corresponding depths.

Describe in detail the manner in which the well was plugged, indicating where the mud fluid was placed and the method or methods used in introducing it into the hole. If cement or other plugs were used, state the character of same and depth placed, from feet to feet for each plug set.

Fill hole with mud uncovered and elevated from old slush pit. Cement run in dump bailer on sand line.

Mud to 3400', cement (6 sks) to 3389; mud to 3333', cement (6 sks) to 3313'. Mud to 109', cement (25 sks) to 80'. Mud to 30', cement to cellar base 125 sks. as cap.

Fill cellar (20" casing left in hole)



(If additional description is necessary, use BACK of this sheet)

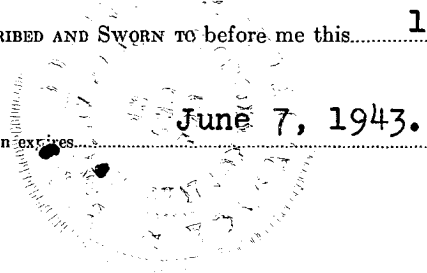
Correspondence regarding this well should be addressed to Producers Pipe & Supply Co. Address P. O. Box 1814-Tulsa, Oklahoma

STATE OF OKLAHOMA, COUNTY OF TULSA, ss.

J. O. Osborn, Secy-Treas. (employee of owner) or (owner or operator) of the above-described well, being first duly sworn on oath, says: That I have knowledge of the facts, statements, and matters herein contained and the log of the above-described well as filed and that the same are true and correct. So help me God.

(Signature) J. O. Osborn P. O. Box 1814-Tulsa, Oklahoma (Address)

SUBSCRIBED AND SWORN to before me this 15th day of November, 1941



Wm. Groves Notary Public


My commission expires June 7, 1943.

# PRODUCERS PIPE & SUPPLY CO.

NEW AND SECOND HAND LINE PIPE & CASING

PHONES:

Office—2-1188, L. D. 501  
Night—7987, 3-1771



Machine Shop and Yard  
402 North Maybelle Street

TULSA, OKLAHOMA  
November 15, 1941.

Corporation Commission  
Conservation Division  
800 Bitting Bldg.  
Wichita, Kansas.

Re: Joseph Karlin Lease:

Gentlemen:

We are enclosing our check #39430 in the amount of \$31.97 covering plugging fees on the oil well and salt water disposal well on the Joseph Karlin Lease located in the E/2 NW/4 Section 10-13S-17W, Ellis County, Kansas.

We are also enclosing herewith, two well plugging applications properly executed and two well plugging records properly executed on the above described properties.

Trusting this will complete your records, we remain,

Very truly yours,

PRODUCERS PIPE & SUPPLY CO

By J. O. Osborn  
J. O. Osborn

JOO:mcd  
Encl/

