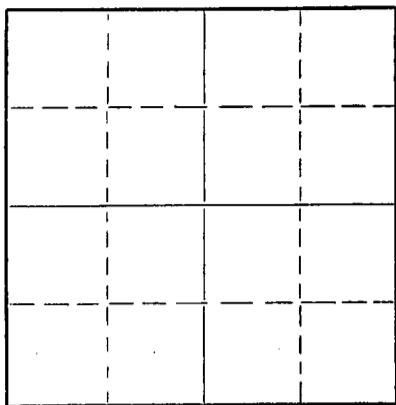


WELL PLUGGING RECORD

Give All Information Completely  
Make Required Affidavit  
Mail or Deliver Report to:  
Conservation Division  
State Corporation Commission  
800 Bitting Building  
Wichita, Kansas

NORTH



Locate well correctly on above  
Section Plat

Wallace County. Sec. 27 Twp. 12 Rge. (E) 42 (W)  
Location as "NE/CNW/SW" or footage from lines. SW/4 NE/4 SE/4  
Lease Owner H. K. Riddle, et al  
Lease Name Joyce Worley Well No. 1  
Office Address Albuquerque, New Mexico  
Character of Well (completed as Oil, Gas or Dry Hole) Dry Hole  
Date well completed August 15 1952  
Application for plugging filed August 15 1952  
Application for plugging approved August 15 1952  
Plugging commenced August 15 1952  
Plugging completed August 16 1952  
Reason for abandonment of well or producing formation Dry Hole

If a producing well is abandoned, date of last production \_\_\_\_\_ 19\_\_\_\_  
Was permission obtained from the Conservation Division or its agents before plugging was commenced? Yes

Name of Conservation Agent who supervised plugging of this well E. R. Petty  
Producing formation \_\_\_\_\_ Depth to top \_\_\_\_\_ Bottom \_\_\_\_\_ Total Depth of Well 5590 Feet  
Show depth and thickness of all water, oil and gas formations.


OIL, GAS OR WATER RECORDS

CASING RECORD

FORMATION	CONTENT	FROM	TO	SIZE	PUT IN	PULLED OUT
				12 3/4	276	None
				(Cemented top to bottom)		

Describe in detail the manner in which the well was plugged, indicating where the mud fluid was placed and the method or methods used in introducing it into the hole. If cement or other plugs were used, state the character of same and depth placed, from 5590 feet to 0 feet for each plug set.

Filled hole with heavy rotary mud to 260 feet.  
Set a five-foot rock bridge at 260 feet. Ran two sacks hulls on top of plug. Mixed and ran two sacks of cement on top of hulls. Let cement set over night. Mixed and ran 23 additional sacks of cement. Filled hole with heavy rotary mud to 30 feet. Set a five-foot rock bridge. Mixed and ran fifteen sacks cement on top of plug to top of surface casing.



(If additional description is necessary, use BACK of this sheet)

Name of Plugging Contractor Stearns Drilling Company  
Address Russell, Kansas

STATE OF Kansas, COUNTY OF Russell, ss.  
O. G. Stearns (employee of owner) or (owner or operator) of the above-described well, being first duly sworn on oath, says: That I have knowledge of the facts, statements, and matters herein contained and the log of the above-described well as filed and that the same are true and correct. So help me God.


(Signature) [Signature]

Russell, Kansas  
(Address)

SUBSCRIBED AND SWORN TO before me this 18th day of August, 1952

My commission expires June 20, 1953

[Signature]  
Notary Public.



JOYCE WORLEY #1

Operator: H. K. Riddle and Delhi-Greer  
Contractors: Stearns Drilling Company  
Commencement Date: July 9, 1952  
Completion Date: August 16, 1952

Location: SW NE SE 27-12-42  
Wallace County, Kansas  
Elevation: 3901 D. F.

Casing Record:

276 feet 12-3/4" cemented w/250 Sacks

WELL LOG

Cellar	0	5
Shale	5	150
Sand	150	230
Shale	230	1595
Shale and Shells	1595	1665
Lime	1665	1695
Shale	1695	2069
Lime	2069	2073
Shale	2073	2085
Shale and Sand	2085	2102
Shale	2102	2111
Black Shale & Pyrites	2111	2215
Shale and Iron	2215	2242
Shale and Pyrites	2242	2502
Lime and Shale	2502	2685
Red Bed and Shale	2685	2775
Red Rock	2775	2927
Shale and Red Rock	2927	2976
Anhydrite	2976	2982
Red Rock and Shale	2982	3710
Red Rock and Lime	3710	3720
Shale and Lime	3720	3779
Lime	3779	3840
Lime and Shale	3840	3900
Lime	3900	5166
Lime and Shale	5166	5279
Lime, Shale, Sand	5279	5313
Lime and Shale	5313	5332
Lime	5332	5541
Lime and Chert	5541	5548
Lime	5548	5566
Lime and Chert	5566	5587
Lime	5587	5588
Lime and Chert	5588	5590
Total Depth	5590	

37 79  
3901  
78

STATE OF KANSAS }  
COUNTY OF ROSSCOE } ss

I hereby certify that the above information is true and correct to the best of my knowledge.

*[Signature]*

SUBSCRIBED AND SWORN to before me this 18th day of August, 1952.

*[Signature]*  
Notary Public

RECEIVED  
REGISTRATION COMMISSION  
AUG 19 1952  
08-19-1952  
My Commission Expires: June 20, 1953.

PLUGGING  
FILE SEC. 27 T. 12 R. 4 W.  
BOOK PAGE 38 LINE 49