


TYPE

NOTICE OF INTENTION TO DRILL

C-1

TO BE FILED WITH THE STATE CORPORATION COMMISSION
PRIOR TO COMMENCEMENT OF WELL

API Number 15-167-21,043
(For office use only) 

1. Operator Murfin Drilling Company

Starting Date 4/17/77

Address 617 Union Center, Wichita, Ks 67202

County Russell

2. Contractor Murfin Drilling Company

Sec 28 Twp 11 S Rge 15 ^{XX}W

Address as above

Spot Location NE SE NW

3. Type of Equipment: Rotary Cable Tool _____

Nearest Lease Line 330 ft.

4. Well to be Drilled for: Oil Gas _____

Lease Name KRUG

Disposal _____ Input _____ Other _____

5. Depth of Deepest Fresh Water within 1 mile 48 ft.

Well No. 2

6. Depth of Municipal Water Well within 3 miles None ft.

7. Depth to Protect all Fresh Water 68 ft.



8. Amount of Surface Casing to be set 123 ft.

Est. Total Depth 3350 ft.

9. Alternate No. 1 _____ No. 2

REMARKS:

OPERATOR STATES THAT HE WILL COMPLY WITH K. S. A. 55-128

Signature of Operator _____  



First
Class
Postage

State Corporation Commission of Kansas
Conservation Division
245 North Water
Wichita, Kansas 67202

RECEIVED
STATE CORPORATION COMMISSION

APR 19 1977
04-19-77
CONSERVATION DIVISION
Wichita, Kansas

(IF PREFERRED, MAIL IN ENVELOPE)