


TYPE

# NOTICE OF INTENTION TO DRILL

C-1

TO BE FILED WITH THE STATE CORPORATION COMMISSION  
PRIOR TO COMMENCEMENT OF WELL



15-167-20,992

(For office use only) 0000

Starting Date June 15, 1976

1. Operator Frontier Oil Company  
1720 Kansas State Bank Building  
Address Wichita, Kansas 67202

County Russell

2. Contractor Red Tiger Drilling Company  
1720 Kansas State Bank Building  
Address Wichita, Kansas 67202

Sec 23 Twp 11S S Rge 15W <sup>E</sup> W

Spot Location C NE SW SW

3. Type of Equipment: Rotary X Cable Tool \_\_\_\_\_

Nearest Lease Line 330 ft.

4. Well to be Drilled for: Oil X Gas \_\_\_\_\_

Lease Name Dreher

Disposal \_\_\_\_\_ Input \_\_\_\_\_ Other \_\_\_\_\_

5. Depth of Deepest Fresh Water within 1 mile 75 ft.

Well No. 1

6. Depth of Municipal Water Well within 3 miles None ft.

7. Depth to Protect all Fresh Water 100 ft.

Est. Total Depth 3350 ft.

8. Amount of Surface Casing to be set 200 ft.

9. Alternate No. 1 \_\_\_\_\_ No. 2 X \_\_\_\_\_

REMARKS:



OPERATOR STATES THAT HE WILL COMPLY WITH K. S. A. 55-128

FRONTIER OIL COMPANY

Signature of Operator

*Darwin E. Stan*





**State Corporation Commission of Kansas  
Conservation Division**

**[REDACTED]**  
**Wichita, Kansas [REDACTED]**

*New Address*  
**245 North Water**  
**Wichita, Kansas 67202**

RECEIVED  
STATE CORPORATION COMMISSION

JUN 14 1976  
06-14-76  
CONSERVATION DIVISION  
Wichita, Kansas

**(IF PREFERRED, MAIL IN ENVELOPE)**