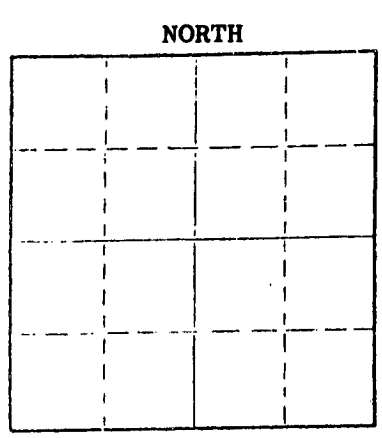


15-167-20840-0000

STATE OF KANSAS
STATE CORPORATION COMMISSION
CONSERVATION DIVISION
P. O. BOX 17027
WICHITA, KANSAS 67217

FORM CP-4

WELL PLUGGING RECORD



Locate well correctly on above Section Plat

Russell County. Sec. 32 Twp. 11 Rge. 15 (E) W (W)
 Location as "NE/CNW&SW" or footage from lines: NW SW NE
 Lease Owner: Shields Oil Producers, Inc.
 Lease Name: Abbott Well No. 1
 Office Address: Shields Bldg., Russell, Kansas 67665
 Character of Well (completed as Oil, Gas or Dry Hole): Dry hole
 Date well completed: 1-28, 1976
 Application for plugging filed: 1-28, 1976
 Application for plugging approved: 1-28, 1976
 Plugging commenced: 1-28, 1976
 Plugging completed: 1-28, 1976
 Reason for abandonment of well or producing formation: Dry hole

If a producing well is abandoned, date of last production: 19____
 Was permission obtained from the Conservation Division or its agents before plugging was commenced? Yes

Name of Conservation Agent who supervised plugging of this well: Duane Rankin
 Producing formation: _____ Depth to top: _____ Bottom: _____ Total Depth of Well: 3,325 feet
 Show depth and thickness of all water, oil and gas formations.

OIL, GAS OR WATER RECORDS				CASING RECORD		
FORMATION	CONTENT	FROM	TO	SIZE	PUT IN	PULLED OUT
				8 5/8"	508'	Cmtd. w/300 sax

Describe in detail the manner in which the well was plugged, indicating where the mud fluid was placed and the method or methods used in introducing it into the hole. If cement or other plugs were used, state the character of same and depth placed, from _____ feet to _____ feet for each plug set.

Fill hole w/heavy mud
 Push plug to 600'
 Spotted 40 sax cement on plug thru 4 1/2" drill pipe
 Fill hole w/heavy mud
 Push plug to 450'
 Spotted 25 sax cement on plug thru 4 1/2" drill pipe
 Push plug to 40' w/1/2 sax hulls on plug
 Dump 10 sax cement on plug to cellar

MAR 09 1976 03-09-76


Name of Plugging Contractor: Shields Drilling Co., Inc.
 Address: Shields Bldg., Russell, Kansas 67665
(If additional description is necessary, use BACK of this sheet)

STATE OF KANSAS COUNTY OF RUSSELL
 Jack P. Beeman (employee of owner) or ~~XXXXXXXXXX~~ operator of the above-described

well, being first duly sworn on oath, says: That I have knowledge of the facts, statements, and matters herein contained and the log of the above-described well as filed and that the same are true and correct. So help me God.

(Signature) Jack P. Beeman
 Shields Bldg., Russell, Kansas
(Address)

Subscribed and sworn to before me this 10th day of February, 1976



Ruth Phillips
 Notary Public.



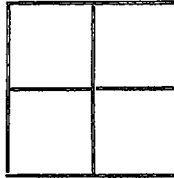
Shields

15-167-20840-0000
Russell, Kansas

WELL LOG

Operator: Shields Oil Producers, Inc.
Well: Abbott #1
Commenced: January 19, 1976
Completed: January 28, 1976
Contractor: Shields Drilling Co., Inc.

Well Description: NW SW NE
Sec. 32-11S-15W
Russell Co., Kansas



CASING RECORD

Size	Run	Pulled
8 5/8"	508'	Cmtd. w/300 sax

Elevation:

Treatment:

Production: D & A

Tops:

..... Figures Indicate Bottom of Formations

Surface soil, clay & sand	460'	
Redbed	889'	
Anhydrite	924'	
Redbed	1,205'	
Shale & lime	2,798'	
Lime	3,325'	RTD

RECEIVED
STATE CORPORATION COMMISSION

MAR 09 1976

CONSERVATION DIVISION
Wichita, Kansas

Notes