

15-167-21553-0000

STATE OF KANSAS
STATE CORPORATION COMMISSION

WELL PLUGGING RECORD

Give All Information Completely
Make Required Affidavit
Mail or Deliver Report to
Conservation Division
State Corporation Comm.
245 North Water
Wichita, KS 67202

Russell County. Sec. 34 Twp. 11 Rge. 15 E/W
Location as "NE/CNW $\frac{1}{4}$ SW $\frac{1}{4}$ " or footage from lines _____

NW NW SE
Lease Owner N-B Company, Inc. & Prima Exploration, Inc.
Lease Name Eulert Well No. 34-1

Office Address 8602 East Nichols Avenue, Englewood, Colo.
Character of Well (Completed as Oil, Gas or Dry Hole) 80112
Dry Hole

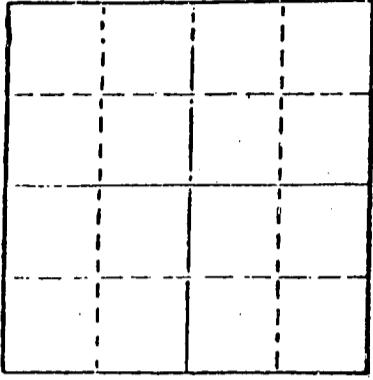
Date Well completed 1-4 1981
Application for plugging filed 1-4 1981
Application for plugging approved 1-4 1981
Plugging commenced 1-4 1981
Plugging completed 1-4 1981

Reason for abandonment of well or producing formation
Dry Hole

If a producing well is abandoned, date of last production
19

Was permission obtained from the Conservation Division or
its agents before plugging was commenced? Yes

Name of Conservation Agent who supervised plugging of this well Duane L. Rankin
Producing formation _____ Depth to top _____ Bottom _____ Total Depth of Well _____
Show depth and thickness of all water, oil and gas formations.



Locate well correctly on above
Section Plot

OIL, GAS OR WATER RECORDS

CASING RECORD

FORMATION	CONTENT	FROM	TO	SIZE	PUT IN	PULLED OUT
				8-5/8	248'	-0-

Describe in detail the manner in which the well was plugged, indicating where the mud fluid was placed and the method or methods used in introducing it into the hold. If cement or other plugs were used, state the character of same and depth placed, from _____ feet to _____ feet for each plug set.

Mud laden fluid 3220' - 248'
50 sks cement @ 540'
30 sks cement @ 250'
10 sks cement @ 40'
5 sks cement in rat hole

RECEIVED
JAN 9 1981
CONSERVATION DIVISION
STATE OF KANSAS
KW
01-09-81

(If additional description is necessary, use BACK of this sheet)

Name of Plugging Contractor Emphasis Oil Operations

STATE OF Kansas COUNTY OF Russell, ss.
Joe K. Branum (employee of owner) or (owner or operator)


of the above-described well, being first duly sworn on oath, says: That I have knowledge of the facts, statements, and matters herein contained and the log of the above-described well as filed and that the same are true and correct. So help me God.

(Signature) Joe K. Branum
Box 506, Russell, KS 67665
(Address)

SUBSCRIBED AND SWORN TO before me this 7th day of January, 19 81

Glenda R. Tiffin
Notary Public.

My commission expires February 6, 1984.



15-167-21553-0000

EMPHASIS OIL OPERATIONS

P. O. Box 506

Russell, Kansas 67665

DRILLERS LOG

OPERATOR: N - B Company, Inc. &
Prima Exploration, Inc.
8602 East Nichols Avenue
Englewood, Colorado 80112

CONTRACTOR: Emphasis Oil Operations
P. O. Box 506
Russell, Kansas 67665

LEASE: Eulert WELL: #34-1

LOCATION: NW NW SE
Section 34-11-15W
Russell County, Kansas

Total Depth: 3220'

Elevation:

Commenced: 12-27-80

Completed: 1-4-81

Casing: 8-5/8" @ 248'

Status: Dry Hole


DEPTHS & FORMATIONS

(All measurements from K.B.)

Soil & post rock	40	Shale & lime	2835
Sand & shale	784	Lime & shale	3186
Anhydrite	821	Lime (R.T.D.)	3220
Shale	1670		

STATE OF KANSAS)
) ss:
COUNTY OF RUSSELL)

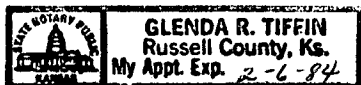
I, Joe K. Branum, of Emphasis Oil Operations, state that the above and foregoing is a true and correct log of the above captioned well.




Joe K. Branum

Subscribed and sworn to before me this 7th day of January, 1981.
My Commission Expires: February 6, 1984.

JAN 9 1981





Glenda R. Tiffin
Notary Public