

KANSAS CORPORATION COMMISSION
OIL & GAS CONSERVATION DIVISION

AUG 10 2010

Form must be Typed
Form must be Signed
Blanks must be Filled

For KCC Use:
Effective Date: 8-16-2010
District # 4
SGA? Yes No

NOTICE OF INTENT TO DRILL KCC WICHITA

Must be approved by KCC five (5) days prior to commencing well

Form KSONA-1, Certification of Compliance with the Kansas Surface Owner Notification Act, MUST be submitted with this form.

Expected Spud Date: August 14 2010
month day year

Spot Description: 50'S & 50'W of
NE NE SW Sec 21 Twp. 13 S Rng. 19 E W

OPERATOR: License # 5003
Name: McCoy Petroleum Corporation
Address 1: 8080 E. Central Ave., Suite #300
Address 2:
City: Wichita State: KS Zip: 67206 + 2 3 6 6
Contact Person: Scott Hampel
Phone: (316) 636-2737 x 104

feet from N / S Line of Section
feet from E / W Line of Section

Is SECTION: Regular Irregular?
(Note: Locate well on the Section Plat on reverse side)

CONTRACTOR: License # 5142
Name: Sterling Drilling Company

County: Ellis
Lease Name: HOLCIM "A" Well #: 1-21

Field Name: Wildcat
Is this a Prorated / Spaced Field? Yes No

Target Information(s): Arbuckle
Nearest Lease or unit boundary (in footage): 380'

Ground Surface Elevation: 2161' (Surveyed) feet MSL
Water well within one-quarter mile: Yes No

Public water supply well within one mile: Yes No
Depth to bottom of fresh water: 180'

Depth to bottom of usable water: 840' 750'
Surface Pipe by Alternate: I II

Length of Surface Pipe Planned to be set: 200'
Length of Conductor Pipe (if any): None

Projected Total Depth: 3900'
Formation at Total Depth: Arbuckle

Water Source for Drilling Operations:
 Well Farm Pond Other:

DWR Permit #: _____
(Note: Apply for Permit with DWR)

Will Cores be taken? Yes No
If Yes, proposed zone: _____

Well Drilled For: Oil Gas
Enh Rec Storage Disposal
Seismic: _____ # of Holes
Other: _____
If OWWO: old well information as follows: _____

Well Class: Infield Pool Ext. Wildcat Other

Type Equipment: Mud Rotary Air Rotary Cable

Operator: _____
Well Name: _____
Original Completion Date: _____ Original Total Depth: _____

Directional, Deviated or Horizontal wellbore? Yes No
If Yes, true vertical depth: _____
Bottom Hole Location: _____
KCC DKT #: _____

AFFIDAVIT

The undersigned hereby affirms that the drilling, completion and eventual plugging of this well will comply with K.S.A. 55 et. seq.

It is agreed that the following minimum requirements will be met:

- 1. Notify the appropriate district office prior to spudding of well;
- 2. A copy of the approved notice of intent to drill shall be posted on each drilling rig;
- 3. The minimum amount of surface pipe as specified below shall be set by circulating cement to the top, in all cases surface pipe shall be set through all unconsolidated materials plus a minimum of 20 feet into the underlying formation.
- 4. If the well is dry hole, an agreement between the operator and the district office on plug length and placement is necessary prior to plugging;
- 5. The appropriate district office will be notified before well is either plugged or production casing is cemented in;
- 6. If an ALTERNATE II COMPLETION, production pipe shall be cemented from below any unable water to surface within 120 DAYS of plug date. Or pursuant to Appendix "B" - Eastern Kansas surface casing order #133,891-C, which applies to the KCC District 3 area, alternate II cementing must be completed within 30 days of the spud date or the well shall be plugged. In all cases, NOTIFY district office prior to any cementing.

I hereby certify that the statements made herein are true and to the best of my knowledge and belief.

Date: 8/9/10 Signature of Operator or Agent: Scott Hampel Title: Vice President - Production

For KCC Use ONLY
API # 15 - 051-26022-00-00
Conductor pipe required None feet
Minimum surface pipe required 200 feet per ALT. I II
Approved by: 8-11-2010
This authorization expires: 8-11-2011
(This authorization void if drilling not started within 12 months of effective date.)
Spud date: _____ Agent: _____

- Remember to:
- File Certification of Compliance with the Kansas Surface Owner Notification Act (KSONA-1) with Intent to Drill;
 - File Drill Pit Application (form CDP-1) with Intent to Drill;
 - File Completion Form ACO-1 within 120 days of spud date;
 - File acreage attribution plat according to field proration orders;
 - Notify appropriate district office 48 hours prior to workover or re-entry;
 - Submit plugging report (CP-4) after plugging is completed (within 60 days);
 - Obtain written approval before disposing or injecting salt water.
 - If well will not be drilled or permit has expired (See: authorized expiration date) please check the box below and return to the address below.

Well will not be drilled or Permit Expired. Date: _____
Signature of Operator or Agent: _____

For KCC Use ONLY

API # 15 - 051-26022-0000

IN ALL CASES PLOT THE INTENDED WELL ON THE PLAT BELOW

In all cases, please fully complete this side of the form. Include items 1 through 5 at the bottom of this page.

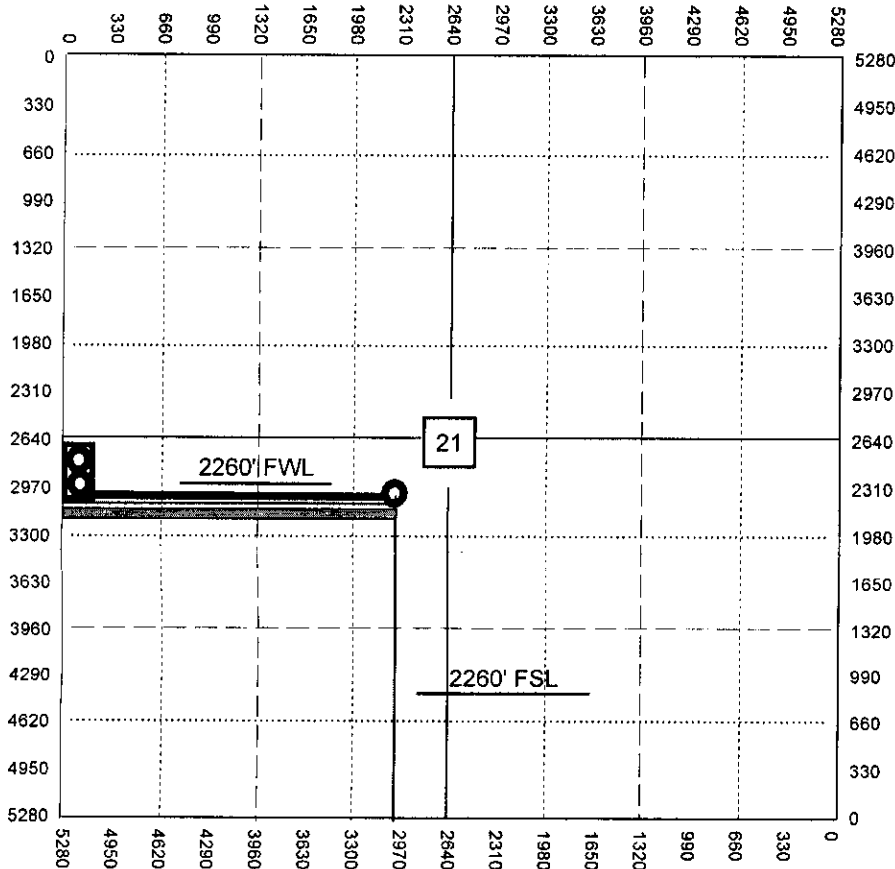
Operator: McCoy Petroleum Corporation
 Lease: HOLCIM "A"
 Well Number: #1-21
 Field: Wildcat
 Number of Acres attributable to well: 360'
 QTR/QTR/QTR/QTR of acreage: NE NE SW

Location of Well: County: 50'S & 50'W of NE NE SW Ellis, Co.
2260 feet from N / S Line of Section
2260 feet from E / W Line of Section
 Sec 21 Twp. 13 S Rng. 19 E W
 Is Section Regular or Irregular

If Section is Irregular, locate well from nearest corner boundary.
 Section corner used: NE NW SE SW

PLAT

Show location of the well. Show footage to the nearest lease or unit boundary line. Show the predicted locations of lease roads, tank batteries, pipelines and electrical lines, as required by the Kansas Surface Owner Notice Act (House Bill 2032).
 You may attach a separate plat if desired.



NOTE: In all cases locate the spot of the proposed drilling location.

In plotting the proposed location of the well, you must show:

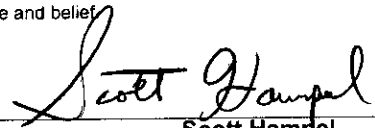
1. The manner in which you are using the depicted plat by identifying section lines, i.e. 1 section, 1 section with 8 surrounding sections, 4 sections, etc.
2. The distance of the proposed drilling location from the south / north and east / west outside section lines.
3. The distance to the nearest lease or unit boundary line (in footage).
4. If proposed location is located within a prorated or spaced field a certificate of acreage attribution plat must be attached: (CO-7 for oil wells; CG-8 for gas wells).
5. The predicted locations of lease roads, tank batteries, pipelines, and electrical lines.

KANSAS CORPORATION COMMISSION
OIL & GAS CONSERVATION DIVISION

Form CDP-1
May 2010
Form must be Typed

APPLICATION FOR SURFACE PIT

Submit in Duplicate

| | | | |
|---|--|---|--|
| Operator Name: McCoy Petroleum Corporation | | License Number: 5003 | |
| Operator Address: 8080 E. Central Ave., Suite #300, Wichita, KS 67206-2366 | | | |
| Contact Person: Scott Hampel | | Phone Number: (316) 636-2737 x 104 | |
| Lease Name & Well No.: HOLCIM "A" #1-21 | | Pit Location (QQQQ): 50'S & 50'W of NE NE SW | |
| Type of Pit: <input type="checkbox"/> Emergency Pit <input type="checkbox"/> Burn Pit <input type="checkbox"/> Settling Pit <input checked="" type="checkbox"/> Drilling Pit <input type="checkbox"/> Workover Pit <input type="checkbox"/> Haul-Off Pit (If WP Supply API No. or Year Drilled) | | Pit is: <input checked="" type="checkbox"/> Proposed <input type="checkbox"/> Existing If Existing, date constructed: _____ Pit capacity: 3600 (bbls) | |
| Is the pit located in a Sensitive Ground Water Area? <input checked="" type="checkbox"/> Yes <input type="checkbox"/> No | | Chloride concentration: _____ mg/l (For Emergency Pits and Settling Pits only) | |
| Is the bottom below ground level? <input checked="" type="checkbox"/> Yes <input type="checkbox"/> No | | Artificial Liner? <input type="checkbox"/> Yes <input checked="" type="checkbox"/> No | |
| How is the pit lined if a plastic liner is not used? Bentonite / Drilling Mud | | | |
| Pit dimensions (all but working pits): 80 Length (feet) 80 Width (feet) | | <input type="checkbox"/> N/A: Steel Pits <input type="checkbox"/> No Pit | |
| Depth from ground level to deepest point: 4 (feet) | | | |
| If the pit is lined give a brief description of the liner material, thickness and installation procedure. | | Describe procedures for periodic maintenance and determining liner integrity, including any special monitoring. | |
| | | RECEIVED AUG 10 2010 KCC WICHITA | |
| Distance to nearest water well within one-mile of pit: NA 1802 feet Depth of water well NA 45 feet | | Depth to shallowest fresh water NA 26 feet. Source of information: <input type="checkbox"/> measured <input checked="" type="checkbox"/> well owner <input type="checkbox"/> electric log <input checked="" type="checkbox"/> DWR | |
| Emergency, Settling and Burn Pits ONLY: Producing Formation: _____ Number of producing wells on lease: _____ Barrels of fluid produced daily: _____ Does the slope from the tank battery allow all spilled fluids to flow into the pit? <input type="checkbox"/> Yes <input type="checkbox"/> No | | Drilling, Workover and Haul-Off Pits ONLY: Type of material utilized in drilling/workover: Bentonite Number of working pits to be utilized: 3 Abandonment procedure: Haul Fluids and let dry, backfill and return location to original condition. Drill pits must be closed within 365 days of spud date. | |
| I hereby certify that the above statements are true and correct to the best of my knowledge and belief. | | | |
| Date: 8/9/10 | | Signature of Applicant or Agent:  Scott Hampel | |
| KCC OFFICE USE ONLY | | | |
| Date Received: 8-10-10 Permit Number: _____ | | Permit Date: 8-11-10 Lease Inspection: <input checked="" type="checkbox"/> Yes <input type="checkbox"/> No | |
| | | <input type="checkbox"/> Liner <input type="checkbox"/> Steel Pit <input checked="" type="checkbox"/> RFAC <input type="checkbox"/> RFAS | |

15-051-26022-00-00

Mail to: KCC - Conservation Division, 130 S. Market - Room 2078, Wichita, Kansas 67202

August 11, 2010

McCoy Petroleum Corporation
8080 E. Central Ave. Ste 300
Wichita, KS 67206-2366

RE: Drilling Pit Application
Holcim A Lease Well No. 1-21
SW/4 Sec. 21-13S-19W
Ellis County, Kansas

Dear Sir or Madam:


District staff has inspected the above referenced location and has determined that the reserve pit shall be constructed **without slots**, the bottom shall be flat and reasonably level, and the free fluids must be removed. The fluids are to be removed from the reserve pit as soon as practical after drilling operations have ceased. **Keep pits away from draw, creek, or waterway.**

If production casing is set all completion fluids shall be removed from the working pits daily. NO completion fluids or non-exempt wastes shall be placed in the reserve pit.

The fluids should be taken to an authorized disposal well. Please call the District Office at (785) 625-0550 when the fluids have been removed. Please file form CDP-5 (August 2004), Exploration and Production Waste Transfer, within 30 days of fluid removal. Conservation division forms are available through our office and on the KCC web site:
www.kcc.state.ks.us/conservation/forms.

A copy of this letter should be posted in the doghouse along with the approved Intent to Drill. If you have any questions or concerns please feel free to contact the undersigned at the above address.

Sincerely,


Kathy Haynes

Environmental Protection and Remediation Department

cc: district

KANSAS CORPORATION COMMISSION
OIL & GAS CONSERVATION DIVISION

15-051-26022-0000

Form KSONA-1
July 2010

Form must be Typed
Form must be Signed
All blanks must be Filled

**CERTIFICATION OF COMPLIANCE WITH THE
KANSAS SURFACE OWNER NOTIFICATION ACT**

This form must be submitted with all Forms C-1 (Notice of Intent to Drill); CB-1 (Cathodic Protection Borehole Intent); T-1 (Request for Change of Operator Transfer of Injection or Surface Pit Permit); and CP-1 (Well Plugging Application). Any such form submitted without an accompanying Form KSONA-1 will be returned.

Select the corresponding form being filed: C-1 (Intent) CB-1 (Cathodic Protection Borehole Intent) T-1 (Transfer) CP-1 (Plugging Application)

OPERATOR: License # 5003
Name: McCoy Petroleum Corporation
Address 1: 8080 E. Central Ave., Suite #300
Address 2: _____
City: Wichita State: KS Zip: 67206 + 2 3 6 6
Contact Person: Scott Hampel
Phone: (316) 636-2737 Fax: (316) 636-2741
Email Address: scott@mccoyoil.com

Well Location: 50'S & 50'W of
NE NE SW Sec. 21 Twp. 13 S. R. 19 East West
County: Ellis
Lease Name: HOLCIM "A" Well #: 1-21

If filing a Form T-1 for multiple wells on a lease, enter the legal description of the lease below:

Surface Owner Information:

Name: Dorothy Bemis
Address 1: 4255 Keystone Road
Address 2: _____
City: Hays State: KS Zip: 67601 + _____

When filing a Form T-1 involving multiple surface owners, attach an additional sheet listing all of the information to the left for each surface owner. Surface owner information can be found in the records of the register of deeds for the county, and in the real estate property tax records of the county treasurer.

If this form is being submitted with a Form C-1 (Intent) or CB-1 (Cathodic Protection Borehole Intent), you must supply the surface owners and the KCC with a plat showing the predicted locations of lease roads, tank batteries, pipelines, and electrical lines. The locations shown on the plat are preliminary non-binding estimates. The locations may be entered on the Form C-1 plat, Form CB-1 plat, or a separate plat may be submitted.

Select one of the following:

I certify that, pursuant to the Kansas Surface Owner Notice Act (House Bill 2032), I have provided the following to the surface owner(s) of the land upon which the subject well is or will be located: 1) a copy of the Form C-1, Form CB-1, Form T-1, or Form CP-1 that I am filing in connection with this form; 2) if the form being filed is a Form C-1 or Form CB-1, the plat(s) required by this form; and 3) my operator name, address, phone number, fax, and email address.

I have not provided this information to the surface owner(s). I acknowledge that, because I have not provided this information, the KCC will be required to send this information to the surface owner(s). To mitigate the additional cost of the KCC performing this task, I acknowledge that I am being charged a \$30.00 handling fee, payable to the KCC, which is enclosed with this form.

If choosing the second option, submit payment of the \$30.00 handling fee with this form. If the fee is not received with this form, the KSONA-1 form and the associated Form C-1, Form CB-1, Form T-1, or Form CP-1 will be returned.

I hereby certify that the statements made herein are true and correct to the best of my knowledge and belief.

Date: 8/9/10 Signature of Operator or Agent: Scott Hampel Title: Vice President - Production

Mail to: KCC - Conservation Division, 130 S. Market - Room 2078, Wichita, Kansas 67202

RECEIVED
AUG 10 2010
KCC WICHITA