

RECEIVED

AUG 04 2010

For KCC Use: 8-17-2010
 Effective Date: 3
 District #: 3
 SGA? ☒ Yes ☐ No

KANSAS CORPORATION COMMISSION
 OIL & GAS CONSERVATION DIVISION

KCC WICHITA

Form C-1

March 2010

Form must be Typed

Form must be Signed

All blanks must be Filled

NOTICE OF INTENT TO DRILL

Must be approved by KCC five (5) days prior to commencing well

Form KSONA-1, Certification of Compliance with the Kansas Surface Owner Notification Act, MUST be submitted with this form.

Expected Spud Date: 9 1 2010
 month day year

OPERATOR: License# 33453
 Name: Stephen C. Jones

Address 1: 12 North Armstrong

Address 2: _____

City: Bixby State: OK Zip: 74008 + _____

Contact Person: Steve Jones

Phone: 918-366-3710

CONTRACTOR: License# 33453

Name: Stephen C. Jones

Well Drilled For: ☒ Oil ☐ Enh Rec ☒ Infield ☒ Mud Rotary
☒ Gas ☐ Storage ☐ Pool Ext. ☐ Air Rotary
☐ Disposal ☐ Wildcat ☐ Cable
☐ Seismic; # of Holes ☐ Other
☐ Other: _____

☐ If OWWO: old well information as follows:

Operator: _____

Well Name: _____

Original Completion Date: _____ Original Total Depth: _____

Directional, Deviated or Horizontal wellbore? ☐ Yes ☒ No

If Yes, true vertical depth: _____

Bottom Hole Location: _____

KCC DKT #: _____

Spot Description: _____
 C SE SE Sec. 20 Twp. 22 S. R. 14 ☒ E ☐ W
 (Q/Q/Q/Q) 660 feet from ☐ N / ☒ S Line of Section
660 feet from ☒ E / ☐ W Line of Section

Is SECTION: ☒ Regular ☐ Irregular?

(Note: Locate well on the Section Plat on reverse side)

County: Coffey

Lease Name: J. Birk Well #: 6

Field Name: Gidley Township West Unnamed

Is this a Prorated / Spaced Field? ☐ Yes ☒ No

Target Formation(s): Mississippian Limestone

Nearest Lease or unit boundary line (in footage): 660

Ground Surface Elevation: 1155 feet MSL

Water well within one-quarter mile: ☐ Yes ☒ No

Public water supply well within one mile: ☐ Yes ☒ No

Depth to bottom of fresh water: 100'

Depth to bottom of usable water: 150'

Surface Pipe by Alternate: ☐ I ☒ II

Length of Surface Pipe Planned to be set: 40'

Length of Conductor Pipe (if any): N/A

Projected Total Depth: 1800'

Formation at Total Depth: Mississippian Limestone

Water Source for Drilling Operations:

☐ Well ☒ Farm Pond ☐ Other: _____

DWR Permit #: _____

(Note: Apply for Permit with DWR ☐ ☒

Will Cores be taken? ☐ Yes ☒ No

If Yes, proposed zone: _____

AFFIDAVIT

The undersigned hereby affirms that the drilling, completion and eventual plugging of this well will comply with K.S.A. 55 et. seq.

It is agreed that the following minimum requirements will be met:

1. Notify the appropriate district office **prior** to spudding of well;
2. A copy of the approved notice of intent to drill **shall be** posted on each drilling rig;
3. The minimum amount of surface pipe as specified below **shall be set** by circulating cement to the top; in all cases surface pipe **shall be set** through all unconsolidated materials plus a minimum of 20 feet into the underlying formation.
4. If the well is dry hole, an agreement between the operator and the district office on plug length and placement is necessary **prior to plugging**;
5. The appropriate district office will be notified before well is either plugged or production casing is cemented in;
6. If an ALTERNATE II COMPLETION, production pipe shall be cemented from below any usable water to surface within **120 DAYS** of spud date. Or pursuant to Appendix "B" - Eastern Kansas surface casing order #133,891-C, which applies to the KCC District 3 area, alternate II cementing must be completed within 30 days of the spud date or the well shall be plugged. **In all cases, NOTIFY district office** prior to any cementing.

I hereby certify that the statements made herein are true and to the best of my knowledge and belief.

Date: 8-2-2010 Signature of Operator or Agent: Stephen C. Jones Title: Operator

For KCC Use ONLY	
API # 15 - <u>031-22723-00-00</u>	
Conductor pipe required <u>None</u> feet	
Minimum surface pipe required <u>40</u> feet per ALT. <input type="checkbox"/> I <input checked="" type="checkbox"/> II	
Approved by: <u>8-12-2010</u>	
This authorization expires: <u>8-12-2011</u>	
(This authorization void if drilling not started within 12 months of approval date.)	
Spud date: _____	Agent: _____

Remember to:

- File Certification of Compliance with the Kansas Surface Owner Notification Act (KSONA-1) with Intent to Drill;
- File Drill Pit Application (form CDP-1) with Intent to Drill;
- File Completion Form ACO-1 within 120 days of spud date;
- File acreage attribution plat according to field proration orders;
- Notify appropriate district office 48 hours prior to workover or re-entry;
- Submit plugging report (CP-4) after plugging is completed (within 60 days);
- Obtain written approval before disposing or injecting salt water.
- If well will not be drilled or permit has expired (See: authorized expiration date) please check the box below and return to the address below.

☐ Well will not be drilled or Permit Expired Date: _____
 Signature of Operator or Agent: _____

Mail to: KCC - Conservation Division,
 130 S. Market - Room 2078, Wichita, Kansas 67202

RECEIVED

AUG 12 2010

KCC WICHITA

20
22
14
☒ E ☐ W

For KCC Use ONLY

API # 15 - 031-22723-0000

RECEIVED

AUG 11 2010

KCC WICHITA

IN ALL CASES PLOT THE INTENDED WELL ON THE PLAT BELOW

In all cases, please fully complete this side of the form. Include items 1 through 5 at the bottom of this page.

Operator: Stephen C. Jones

Lease: J. Birk

Well Number: 6

Field: Gridley Township West

Number of Acres attributable to well: _____

QTR/QTR/QTR/QTR of acreage: _____ - C - SE - SE

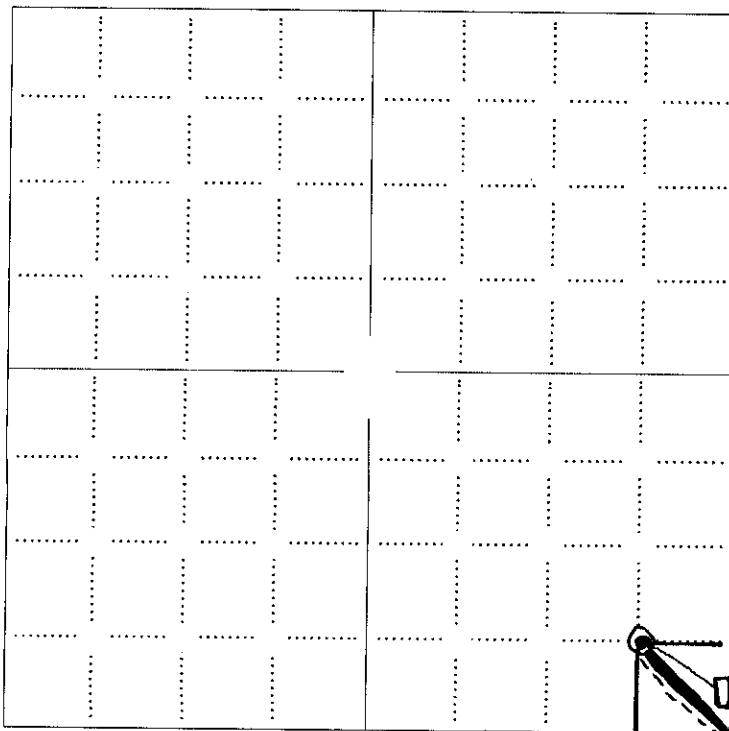
Location of Well: County: Coffey

660 feet from ☐ N / ☒ S Line of Section660 feet from ☒ E / ☐ W Line of SectionSec. 20 Twp. 22 S. R. 14 ☒ E ☐ WIs Section: ☒ Regular or ☐ Irregular

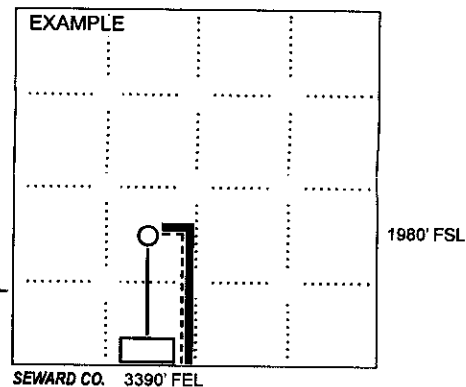
If Section is Irregular, locate well from nearest corner boundary.

Section corner used: ☐ NE ☐ NW ☐ SE ☐ SW**PLAT**

Show location of the well. Show footage to the nearest lease or unit boundary line. Show the predicted locations of lease roads, tank batteries, pipelines and electrical lines, as required by the Kansas Surface Owner Notice Act (House Bill 2032). You may attach a separate plat if desired.

**LEGEND**

- ☐ Well Location
- ☐ Tank Battery Location
- ☐ Pipeline Location
- ☐ Electric Line Location
- ☐ Lease Road Location



NOTE: In all cases locate the spot of the proposed drilling location.

In plotting the proposed location of the well, you must show:

1. The manner in which you are using the depicted plat by identifying section lines, i.e. 1 section, 1 section with 8 surrounding sections, 4 sections, etc.
2. The distance of the proposed drilling location from the south / north and east / west outside section lines.
3. The distance to the nearest lease or unit boundary line (in footage).
4. If proposed location is located within a prorated or spaced field a certificate of acreage attribution plat must be attached: (C0-7 for oil wells; CG-8 for gas wells).
5. The predicted locations of lease roads, tank batteries, pipelines, and electrical lines.

RECEIVED

AUG 12 2010

KCC WICHITA

KANSAS CORPORATION COMMISSION
OIL & GAS CONSERVATION DIVISION

APPLICATION FOR SURFACE PIT


RECEIVED

AUG 04 2010

KCC WICHITA

Form CDP-1
May 2010
Form must be Typed

Submit in Duplicate

Operator Name: Stephen C. Jones		License Number: 33453	
Operator Address: 12 North Armstrong		Bixby OK 74008	
Contact Person: Steve Jones		Phone Number: 918-366-3710	
Lease Name & Well No.: J. Birk 6		Pit Location (QQQQ): C SE SE Sec. 20 Twp. 22 R. 14 <input checked="" type="checkbox"/> East <input type="checkbox"/> West 660 Feet from <input type="checkbox"/> North / <input checked="" type="checkbox"/> South Line of Section 660 Feet from <input checked="" type="checkbox"/> East / <input type="checkbox"/> West Line of Section Coffey County	
Type of Pit: <input type="checkbox"/> Emergency Pit <input type="checkbox"/> Burn Pit <input type="checkbox"/> Settling Pit <input checked="" type="checkbox"/> Drilling Pit <input type="checkbox"/> Workover Pit <input type="checkbox"/> Haul-Off Pit (If WP Supply API No. or Year Drilled)	Pit is: <input checked="" type="checkbox"/> Proposed <input type="checkbox"/> Existing If Existing, date constructed: Pit capacity: 500 (bbls)		
Is the pit located in a Sensitive Ground Water Area? <input type="checkbox"/> Yes <input checked="" type="checkbox"/> No		Chloride concentration: _____ mg/l (For Emergency Pits and Settling Pits only)	
Is the bottom below ground level? <input checked="" type="checkbox"/> Yes <input type="checkbox"/> No	Artificial Liner? <input type="checkbox"/> Yes <input checked="" type="checkbox"/> No	How is the pit lined if a plastic liner is not used? Natural Mud	
Pit dimensions (all but working pits): 40 Length (feet) 50 Width (feet) <input type="checkbox"/> N/A: Steel Pits Depth from ground level to deepest point: 4 (feet) <input type="checkbox"/> No Pit			
If the pit is lined give a brief description of the liner material, thickness and installation procedure.		Describe procedures for periodic maintenance and determining liner integrity, including any special monitoring.	
Distance to nearest water well within one-mile of pit: 1402 feet Depth of water well 11 feet		Depth to shallowest fresh water 190 3 feet. Source of information: <input type="checkbox"/> measured <input type="checkbox"/> well owner <input checked="" type="checkbox"/> electric log <input type="checkbox"/> KDWR	
Emergency, Settling and Burn Pits ONLY: Producing Formation: _____ Number of producing wells on lease: _____ Barrels of fluid produced daily: _____ Does the slope from the tank battery allow all spilled fluids to flow into the pit? <input type="checkbox"/> Yes <input type="checkbox"/> No		Drilling, Workover and Haul-Off Pits ONLY: Type of material utilized in drilling/workover: Drilling Mud Number of working pits to be utilized: 2 Abandonment procedure: Infill and return to natural state Drill pits must be closed within 365 days of spud date.	
I hereby certify that the above statements are true and correct to the best of my knowledge and belief.			
8-2-2010 Date		 Signature of Applicant or Agent	

RECEIVED

AUG 12 2010

KCC WICHITA

KCC OFFICE USE ONLY

☐ Liner ☐ Steel Pit ☒ RFAC ☐ RFAS

Date Received: 8-12-10 Permit Number: _____ Permit Date: 8-12-10 Lease Inspection: ☒ Yes ☐ No

Mail to: KCC - Conservation Division, 130 S. Market - Room 2078, Wichita, Kansas 67202

15031-22723-00-00

August 12, 2010

Stephen C. Jones
12 North Armstrong
Bixby, OK 74008

RE: Drilling Pit Application
J. Birk Lease Well No. 6
SE/4 Sec. 20-22S-14E
Coffey County, Kansas

Dear Sir or Madam:

District staff has inspected the above referenced location and has determined that the reserve pit shall be constructed **without slots**, the bottom shall be flat and reasonably level, and the free fluids must be removed. The fluids are to be removed from the reserve pit as soon as practical after drilling operations have ceased.


If production casing is set all completion fluids shall be removed from the working pits daily. NO completion fluids or non-exempt wastes shall be placed in the reserve pit.

The fluids should be taken to an authorized disposal well. Please call the District Office at (620) 432-2300 when the fluids have been removed. Please file form CDP-5 (August 2004), Exploration and Production Waste Transfer, within 30 days of fluid removal. Conservation division forms are available through our office and on the KCC web site:
www.kcc.state.ks.us/conservation/forms.

A copy of this letter should be posted in the doghouse along with the approved Intent to Drill.

If you have any questions or concerns please feel free to contact the undersigned at the above address.

Sincerely,


Kathy Haynes

Environmental Protection and Remediation Department

cc: File

RECEIVED

AUG 04 2010

KANSAS CORPORATION COMMISSION
OIL & GAS CONSERVATION DIVISION

Form KSONA-1

July 2010

Form Must Be Typed

Form must be Signed

All blanks must be Filled

KCC WICHITA
CERTIFICATION OF COMPLIANCE WITH THE
KANSAS SURFACE OWNER NOTIFICATION ACT

15031-22723000

This form must be submitted with all Forms C-1 (Notice of Intent to Drill); CB-1 (Cathodic Protection Borehole Intent); T-1 (Request for Change of Operator Transfer of Injection or Surface Pit Permit); and CP-1 (Well Plugging Application). Any such form submitted without an accompanying Form KSONA-1 will be returned.

Select the corresponding form being filed: ☒ C-1 (Intent) ☐ CB-1 (Cathodic Protection Borehole Intent) ☐ T-1 (Transfer) ☐ CP-1 (Plugging Application)

OPERATOR: License # 33453
Name: Stephen C. Jones
Address 1: 12 North Armstrong
Address 2: _____
City: Bixby State: OK Zip: 74008 + _____
Contact Person: Steve Jones
Phone: (918) 366-3710 Fax: (918) 366-3715
Email Address: _____

Well Location:
C SE SE Sec. 20 Twp. 22 S. R. 14 ☒ East ☐ West
County: Coffey
Lease Name: J. Birk Well #: 6

If filing a Form T-1 for multiple wells on a lease, enter the legal description of the lease below:

Surface Owner Information:

Name: Sandra Hageman
Address 1: 15505 OTOE Road
Address 2: _____
City: Olburg State: KS Zip: 66520 + _____

When filing a Form T-1 involving multiple surface owners, attach an additional sheet listing all of the information to the left for each surface owner. Surface owner information can be found in the records of the register of deeds for the county, and in the real estate property tax records of the county treasurer.

If this form is being submitted with a Form C-1 (Intent) or CB-1 (Cathodic Protection Borehole Intent), you must supply the surface owners and the KCC with a plat showing the predicted locations of lease roads, tank batteries, pipelines, and electrical lines. The locations shown on the plat are preliminary non-binding estimates. The locations may be entered on the Form C-1 plat, Form CB-1 plat, or a separate plat may be submitted.

Select one of the following:

☒ I certify that, pursuant to the Kansas Surface Owner Notice Act (House Bill 2032), I have provided the following to the surface owner(s) of the land upon which the subject well is or will be located: 1) a copy of the Form C-1, Form CB-1, Form T-1, or Form CP-1 that I am filing in connection with this form; 2) if the form being filed is a Form C-1 or Form CB-1, the plat(s) required by this form; and 3) my operator name, address, phone number, fax, and email address.

☐ I have not provided this information to the surface owner(s). I acknowledge that, because I have not provided this information, the KCC will be required to send this information to the surface owner(s). To mitigate the additional cost of the KCC performing this task, I acknowledge that I am being charged a \$30.00 handling fee, payable to the KCC, which is enclosed with this form.

If choosing the second option, submit payment of the \$30.00 handling fee with this form. If the fee is not received with this form, the KSONA-1 form and the associated Form C-1, Form CB-1, Form T-1, or Form CP-1 will be returned.

I hereby certify that the statements made herein are true and correct to the best of my knowledge and belief.

Date: 8-2-10 Signature of Operator or Agent: Stephen C. Jones Title: Operator

RECEIVED

AUG 12 2010

KCC WICHITA