


15-051-03285-0000

STATE OF KANSAS
STATE CORPORATION COMMISSION

Form CP-4

Give All Information Completely
Make Required Affidavit
Mail or Deliver Report to:
Conservation Division
State Corporation Commission
P. O. Box 17027
Wichita, Kansas 67217
NORTH

WELL PLUGGING RECORD



Locate well correctly on above Section Plot

Ellis County, Sec. 18 Twp. 11 Rge. (E) 16(W)
 Location as "NE/CNWxSWx" or footage from lines SW SW NW
 Lease Owner Lario Oil & Gas Company
 Lease Name Romine Well No. 2
 Office Address 301 S. Market, Wichita, Kansas 67202
 Character of Well (completed as Oil, Gas or Dry Hole) Oil
 Date well completed October 6 19 37
 Application for plugging filed July 24 19 74
 Application for plugging approved July 25 19 74
 Plugging commenced October 25, 19 74
 Plugging completed October 31 19 74
 Reason for abandonment of well or producing formation Depleted

If a producing well is abandoned, date of last production February 1 19 73
 Was permission obtained from the Conservation Division or its agents before plugging was commenced? Yes

Name of Conservation Agent who supervised plugging of this well Leo Massey
 Producing formation Arbuckle Depth to top Bottom Total Depth of Well 3310
 Show depth and thickness of all water, oil and gas formations.

OIL, GAS OR WATER RECORDS

CASING RECORD

FORMATION	CONTENT	FROM	TO	SIZE	PUT IN	PULLED OUT
				10"	1010	None
				7"	3305	2595

Describe in detail the manner in which the well was plugged, indicating where the mud fluid was placed and the method or methods used in introducing it into the hole. If cement or other plugs were used, state the character of same and depth placed, from feet to feet for each plug set.

Ran sand to 3100' and dumped 5 sacks cement. Loaded hole, shot pipe at 2682', pulled 96 joints. Set 10' rock bridge at 310' and dumped 6 yards ready mix.

PLUGGING COMPLETE

RECEIVED
STATE CORPORATION COMMISSION

NOV 13 1974

CONSERVATION DIVISION
Wichita, Kansas

(If additional description is necessary, use BACK of this sheet)
 Name of Plugging Contractor Knight Casing Pulling Co., Inc.
 Address Chase, Kansas

STATE OF Kansas COUNTY OF Sedgwick ss.
 M. E. Kraft

(employee of owner) or (owner or operator) of the above-described well, being first duly sworn on oath, says: That I have knowledge of the facts, statements, and matters herein contained and the log of the above-described well as filed and that the same are true and correct. So help me God.


(Signature) *M. E. Kraft*
 301 S. Market, Wichita, Kansas 67202
 (Address)

Subscribed and sworn to before me this 12th day of November, 19 74

July 21, 1978

Frances Leslie

Notary Public.




15-051-03285-0000

LARIO OIL & GAS CO.
Romine No. 2.

SEC. 18 T. 11 R. 16W
SW SW NW

County. Ellis

Total Depth. 3310'
Comm. 9-2-37 Comp. 10-6-37
Shot or Treated.
Contractor. Broadwater Drlg.Co.
Issued. 10-30-37



Elevation. 1799

Production. Pot. 2448 B.

CASING:
10" 1010'
7" 3305'

Figures Indicate Bottom of Formations.

lime	40
sand	65
shale & shells	71
shale	275
shale & shells	395
sand & shells	515
sdv lime	550
sand & shale	620
shale & shells	660
shale red	790
sand	865
shale & iron	885
shale red	993
lime	1008
brkn lime	1016
shale & shells	1170
shale	1360
shale & salt	1474
shale	1640
shale & lime	1700
shale	1712
shale & shells	1804
brkn lime	1885
lime	2043
shale & shells	2095
brkn lime	2115
lime	2127
shale	2142
lime	2177
brkn lime	2230
lime	2250
shalo	2265
lime	2285
brkn lime	2340
lime	2380
shalo	2490
lime	2500
lime, shale & shells	2555
shale & shells	2695
lime & shale	2713
lime	2850
lime	2995
brkn lime	3075
lime	3279
shale	3300
shale green & sand	3305
dolomite	3310

Total Depth.
Corr.

Cored 3300-07
Rec 7' 3' green shale
1' green shale sdy saturation
3' green shale
Cored 3307-13
Rec 14" Bottom 1' Dolomite oil
stained

SLM 3312=3306
Top Siliceous(Corr)3305

RECEIVED
STATE CORPORATION COMMISSION
JUL 25 1974
CONSERVATION DIVISION
Wichita, Kansas