


15-051-19307-0000

STATE OF KANSAS
STATE CORPORATION COMMISSION
CONSERVATION DIVISION
P. O. BOX 17027
WICHITA, KANSAS 67217

FORM CP-4

WELL PLUGGING RECORD

Ellis County, Sec. 18 Twp. 11 Rge. 16 (E) (W) X



Locate well correctly on above Section Plot

Location as "NE/CNW/SW" or footage from lines SE SE SE
Lease Owner Okmar Oil Co.
Lease Name Cress "A" Well No. #1
Office Address 1130 Vickers KSB&T Bldg Wichita, Kansas
Character of Well (completed as Oil, Gas or Dry Hole)
Date well completed 19
Application for plugging filed 19
Application for plugging approved 19
Plugging commenced 3-5-75 19
Plugging completed 3-12-75 19
Reason for abandonment of well or producing formation

If a producing well is abandoned, date of last production 19
Was permission obtained from the Conservation Division or its agents before plugging was commenced?

Name of Conservation Agent who supervised plugging of this well Leo Massey
Producing formation Depth to top Bottom Total Depth of Well 3338' Feet
Show depth and thickness of all water, oil and gas formations.

OIL, GAS OR WATER RECORDS

CASING RECORD

FORMATION	CONTENT	FROM	TO	SIZE	PUT IN	PULLED OUT
				5 1/2"	3336'	2744.13'
				8 5/8"	988'	

Describe in detail the manner in which the well was plugged, indicating where the mud fluid was placed and the method or methods used in introducing it into the hole. If cement or other plugs were used, state the character of same and depth placed, from feet to feet for each plug set.

Pushed plug to 2900'. Mixed and ran 4 sacks cement thru dump bailer.
Mudded hole to 330' - set 10' rock bridge. Mixed and ran 25 sacks cement thru dump bailer. Mudded hole to 40' - set 10' rock bridge. Mixed and dumped 10 sacks cement to base of collar.


(If additional description is necessary, use BACK of this sheet)

Name of Plugging Contractor Southwest Casing Pulling Co.
Address Box 364 Great Bend, Kansas 67530

STATE OF Kansas COUNTY OF Barton ss.
Southwest Casing Pulling Co. (employee of owner) or (owner or operator) of the above-described well, being first duly sworn on oath, says: That I have knowledge of the facts, statements, and matters herein contained and the log of the above-described well as filed and that the same are true and correct. So help me God.

(Signature) W. C. Spencer Sec.
Box 364 Great Bend, Kansas
(Address)

Subscribed and Sworn to before me this 14 day of March 19 75



24 October 1976

Sidney D. Miller Notary Public.

RECEIVED
STATE CORPORATION COMMISSION
MAR 17 1975
CONSERVATION DIVISION
Wichita, Kansas

DRILLER'S LOG

COMPANY: Okmar Oil Company
 CONTRACTOR: LEBEN DRILLING, INC.
 FARM: CRESS A-#1
 LOCATION: SE SE SE Sec. 18-11S-16W
 ELLIS COUNTY, KANSAS
 COMMENCED: 9-26-63
 COMPLETED: 10-5-63

0	40	Sand, Clay
40	125	Post Rock
125	365	Post Rock & Shale
365	510	Sand, Shale
510	730	Shale, Redbed
730	978	Redbed & Shells
978	1021	Anhydrite
1021	1260	Redbed, Shale
1260	1450	Shale, Shells
1450	1825	Shale with Lime Streaks
1825	2040	Shale, Lime
2040	2530	Lime, Shale
2530	2730	Shale, Lime
2730	2830	Lime, Shale
2830	3218	Lime
3218	3305	Lime, Chert
3305	3334	Lime
3334	3337	Arbuckle
	<u>3337</u>	<u>Rotary Total Depth</u> - Set 5 1/2" Casing

RECEIVED
 STATE OF KANSAS
 COMMISSION
 1974
 LESLIE KITE

Set 8 5/8" surface casing @ 988' with landing joint with 225 sacks Common 2% c.c. 2% Gel. & 225 sacks Sunset cement.


I, Leslie Kite, do hereby certify that the above and foregoing is a true and correct copy of the log of the Cress A-#1 well, located SE SE SE Section 18, Township 11 South, Range 16 West, Ellis County, Kansas, as reflected by the files of Leben Drilling, Inc.

Leslie Kite
Leslie Kite

STATE OF KANSAS)
) SS
COUNTY OF BARTON)

Subscribed and sworn to before me, a Notary Public, in and for Barton County, Kansas, this 7th day of October, 1963.

Ulanda Nichols
Ulanda Nichols, Notary Public



My Commission Expires:
April 1, 1967