


15-051-21190-0000

STATE OF KANSAS  
STATE CORPORATION COMMISSION  
CONSERVATION DIVISION  
P. O. BOX 17027  
WICHITA, KANSAS 67217

FORM CP-4

WELL PLUGGING RECORD



Locate well correctly on above Section Plat

Ellis County, Sec. 18 Twp. 11S Rge. 16 (E)W (W)  
Location as "NE/CNW/SE/SW" or footage from lines: NW SE SW  
Lease Owner J. B. Collins  
Lease Name Cress Well No. 1  
Office Address 1007 Cody, Suite A, Hays, Ks. 67601  
Character of Well (completed as Oil, Gas or Dry Hole) Dry Hole  
Date well completed June 16 19 76  
Application for plugging filed June 16 19 76  
Application for plugging approved June 16 19 76  
Plugging commenced June 16 19 76  
Plugging completed June 16 19 76  
Reason for abandonment of well or producing formation  
Commercial quantities of oil not found  
If a producing well is abandoned, date of last production 19  
Was permission obtained from the Conservation Division or its agents before plugging was commenced? Yes

Name of Conservation Agent who supervised plugging of this well Leo Massey, Hays, Ks.  
Producing formation \_\_\_\_\_ Depth to top \_\_\_\_\_ Bottom \_\_\_\_\_ Total Depth of Well 3358'  
Show depth and thickness of all water, oil and gas formations

OIL, GAS OR WATER RECORDS

CASING RECORD

FORMATION	CONTENT	FROM	TO	SIZE	PUT IN	PULLED OUT
				8 5/8"	222'	None

Describe in detail the manner in which the well was plugged, indicating where the mud fluid was placed and the method or methods used in introducing it into the hole. If cement or other plugs were used, state the character of same and depth placed, from \_\_\_\_\_ feet to \_\_\_\_\_ feet for each plug set.

RECEIVED  
STATE CORPORATION COMMISSION

1st plug @ 600' w/ 70 sx.

JUN 22 1976

2nd plug @ 215' w/ 20 sx.

3rd plug @ 40' w/ 10 sx.

CONSERVATION DIVISION  
Wichita, Kansas

(If additional description is necessary, use BACK of this sheet)

Name of Plugging Contractor Rains & Williamson Oil Co., Inc.  
Address 435 Page Court, 220 West Douglas, Wichita, Kansas 67202

STATE OF KANSAS COUNTY OF SEDGWICK ss.


Wilson Rains (employee of owner) or (owner or operator) of the above-described well, being first duly sworn on oath, says: That I have knowledge of the facts, statements, and matters herein contained and the log of the above-described well as filed and that the same are true and correct. So help me God.

(Signature) Wilson Rains  
435 Page Court, Wichita, Ks. 67202  
(Address)

Subscribed AND SWORN to before me this 18th day of June 19 76

My commission expires 10-4-79

Juanita M. Green  
Juanita M. Green Notary Public.



# WELL LOG 15-051-21190-0000

COMPANY: J. B. Collins

SEC. 18 T. 11S R. 16W  
LOC. NW SE SW

FARM Cress NO. 1


RIG. NO. 4

TOTAL DEPTH 3358'

COMM. 6-9-76

COMP. 6-16-76

COUNTY Ellis  
KANSAS



CONTRACTOR Rains & Williamson Oil Co., Inc.

CASINO

20 10  
15 8  
12 6  
13 5

5/8" set @ 22' w/ 140 sx. com., 2% gel, 3% cc

ELEVATION 1827 DF

PRODUCTION D & A

FIGURES INDICATE BOTTOM OF FORMATIONS

Surface Clay	15
Hard Sand & Post Rock	50
Post Rock & Shale	232
Shale & Red Bed	460
Sand	500
Shale & Shells	700
Sand	870
Red Bed	1027
Anhydrite	1060
Shale	1495
Shale & Lime	2420
Shale	2851
Shale & Lime	2960
Lime	3358
<u>R.T.D.</u>	<u>3358</u>

RECEIVED  
STATE CORPORATION COMMISSION

JUN 22 1976

CONSERVATION DIVISION  
Wichita, Kansas

State of Kansas  
County of Sedgwick } ss:

I, Wilson Rains, President of the Rains & Williamson Oil Co., Inc. Company

upon oath state that the above and foregoing is a true and correct copy of the log of the #1 Cress well.

Wilson Rains  
WILSON RAINS

Subscribed and sworn to before me this 18th day of June 19 76

My Commission Expires: 10-4-79

Juanita M. Green  
NOTARY PUBLIC

