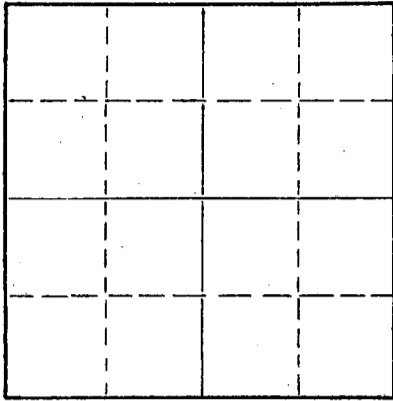


STATE OF KANSAS
STATE CORPORATION COMMISSION

Give All Information Completely
Make Required Affidavit
Mail or Deliver Report to:
Conservation Division
State Corporation Commission
800 Bitting Building
Wichita, Kansas

15-051-02062-0000
16
WELL PLUGGING RECORD

NORTH



Locate well correctly on above
Section Plat

Ellis County, Sec. 19 Twp. 11 Rge. 16 (E) (W)
Location as "NE/CNW $\frac{1}{2}$ SW $\frac{1}{2}$ " or footage from lines C E/2 W/2 NE/4
Lease Owner Okmar Oil Company
Lease Name Potter Well No. 8
Office Address 820 Union Nat'l Bldg., Wichita 2, Kansas
Character of Well (completed as Oil, Gas or Dry Hole) Oil
Date well completed December 8 19 55
Application for plugging filed November 1 19 61
Application for plugging approved November 2 19 61
Plugging commenced November 10 19 61
Plugging completed November 14 19 61
Reason for abandonment of well or producing formation Oil depleted

If a producing well is abandoned, date of last production 19
Was permission obtained from the Conservation Division or its agents before plugging was commenced? yes

Name of Conservation Agent who supervised plugging of this well Mr. Eldon Petty
Producing formation Arbuckle Depth to top Bottom Total Depth of Well 3392' Feet
Show depth and thickness of all water, oil and gas formations.

OIL, GAS OR WATER RECORDS

CASING RECORD

FORMATION	CONTENT	FROM	TO	SIZE	PUT IN	PULLED OUT
				5-1/2	3391	2577
				8-5/8	1068	-

Describe in detail the manner in which the well was plugged, indicating where the mud fluid was placed and the method or methods used in introducing it into the hole. If cement or other plugs were used, state the character of same and depth placed, from feet to feet for each plug set.

Cleaned out cellar and rigged up. Run 5 sacks of cement from 3393' to 3360' shot at 2581', pulled joints and pipe stuck. Had mud pumped out of 5 1/2" shot off one joint and started 5 1/2" pipe. Pumped 27 sacks of mud and 20 sacks of cement at 500' pumped 20 sacks of cement at 170' and run 10 sacks of cement to base of cellar.

RECEIVED
STATE CORPORATION COMMISSION
NOV 22 1961
CONSERVATION DIVISION
Wichita, Kansas


(If additional description is necessary, use BACK of this sheet)
Name of Plugging Contractor Glenn & Smith Pipe Pulling Co.
Address P. O. Box 114, Ellinwood, Kansas

STATE OF Kansas, COUNTY OF Sedgwick, ss.
Robert M. Beren (employee of owner) or (owner or operator) of the above-described well, being first duly sworn on oath, says: That I have knowledge of the facts, statements, and matters herein contained and the log of the above-described well as filed and that the same are true and correct. So help me God.

(Signature) *Robert M. Beren*
820 Union Nat'l Bldg., Wichita 2, Kansas
(Address)

SUBSCRIBED AND SWORN to before me this 21st day of November, 19 61
November 16, 1965
My commission expires

Wanona Duff
Wanona Duff
Notary Public.



WELL LOG

15-051-02062-0000

COMPANY OKMAR OIL COMPANY

SEC. 19 T. 11 R. 16

FARM Potter NO. 8

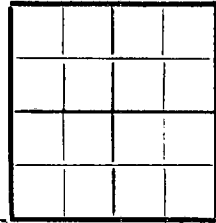
LOC. C E/2 W/2 NE

TOTAL DEPTH 3392'

COUNTY Ellis

COMM. November 29, 1955 COMP. December 9, 1955

CONTRACTOR GARVEY DRILLING COMPANY



CASING 8-5/8" @ 1068 w/500 sacks
5-1/2" @ 3391 w/150 sacks

ELEVATION 1869 G.L.

PRODUCTION

FIGURES INDICATE BOTTOM OF FORMATIONS

500	Shale
575	Sand
620	Shale & Lime Shells
705	Sand
1058	Shale & Shells
1070	Anhydrite
1094	Anhydrite
2030	Shale & Shells
3215	Lime & Shale
3310	Lime
3379	Lime & Shale
3390	Shale & Lime
3392	Arbuckle
3392	T.D.

RECEIVED
STATE CORPORATION COMMISSION

NOV 22 1961

CONSERVATION DIVISION
Wichita, Kansas

State of KANSAS
County of SEDGWICK

SS :

I, Robert F. White of GARVEY DRILLING COMPANY

upon oath state that the above and foregoing is a true and correct copy of the log of the #8 Potter well

Robert F. White

Subscribed and sworn to before me this 19th day of December 19 55

My Commission Expires: August 8, 1959

Edmond
NOTARY PUBLIC