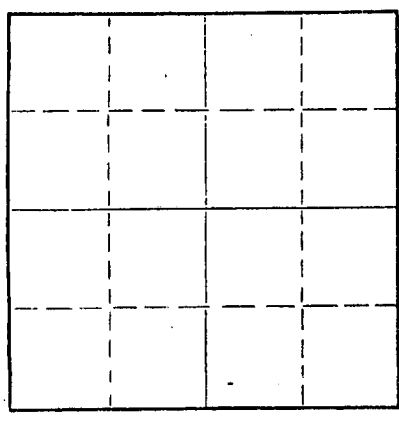


STATE OF KANSAS  
STATE CORPORATION COMMISSION

Give All Information Completely  
Make Required Affidavit  
Mail or Deliver Report to:  
Conservation Division  
State Corporation Commission  
211 No. Broadway  
Wichita, Kansas

WELL PLUGGING RECORD

NORTH



Locate well correctly on above Section Plat

Ellis County. Sec. 19 Twp. 11 Rge. 16 (E) (W)x  
Location as "NE/CNW%SW%" or footage from lines C of E/2 SW NE  
Lease Owner Okmar Oil Co.  
Lease Name Potter Well No. #10  
Office Address 820 Union National Center Wichita, Kansas  
Character of Well (completed as Oil, Gas or Dry Hole)  
Date well completed 19  
Application for plugging filed 19  
Application for plugging approved 19  
Plugging commenced 3-12-64 19  
Plugging completed 3-14-64 19  
Reason for abandonment of well or producing formation

If a producing well is abandoned, date of last production 19  
Was permission obtained from the Conservation Division or its agents before plugging was commenced?

Name of Conservation Agent who supervised plugging of this well Eldon Petty  
Producing formation Depth to top Bottom Total Depth of Well 3412' Feet  
Show depth and thickness of all water, oil and gas formations.

OIL, GAS OR WATER RECORDS

CASING RECORD

FORMATION	CONTENT	FROM	TO	SIZE	PUT IN	PULLED OUT

Describe in detail the manner in which the well was plugged, indicating where the mud fluid was placed and the method or methods used in introducing it into the hole. If cement or other plugs were used, state the character of same and depth placed, from feet to feet for each plug set.

Sanded back to 3390', mixed and ran 4 sacks cement thru dump bailer.  
Circulated hole with 25 sacks gel at 990' - Pulled 18 joints.  
Spotted 40 sacks cement thru 5 1/2" casing at 385' - pulled 12 joints.  
Mudded hole to 40', sat 10' rock bridge. Mixed and dumped 10 sacks cement to base of cellar.

RECEIVED  
STATE CORPORATION COMMISSION

MAR 17 1964

CONSERVATION DIVISION  
Wichita, Kansas


(If additional description is necessary, use BACK of this sheet)

Name of Plugging Contractor Southwest Casing Pulling Co., Inc.  
Address Box 364, Great Bend, Kansas

STATE OF Kansas COUNTY OF Barton, ss.  
Southwest Casing Pulling Co., Inc. (employee of owner) or (owner or operator) of the above-described well, being first duly sworn on oath, says: That I have knowledge of the facts, statements, and matters herein contained and the log of the above-described well as filed and that the same are true and correct. So help me God.

(Signature) W. C. Spencer Sec.  
Box 364, Great Bend, Kansas  
(Address)

Subscribed and sworn to before me this 16 day of March, 19 64  
My commission expires October 1964  
Sidney D. Miller  
Notary Public.



15-051-02063-0000

OKMAR OIL CO.  
Petter #10

E/2 SW/4 NE/4 Sec. 19-11S-16W,  
Ellis County, Kansas

Sierra Petroleum Co., Inc., - Contr.

Elev: 1835 RB

Total Depth: 3405'

Casings:

Comm: 6/13/56  
Comp: 6/23/56

8 5/8 @ 1082 w/465 sks cement 5 sks cc  
5 1/2 @ 3404 w/150 sks cement.

FORMATION	DEPTH
Shale & shells	355
Red bed & shale	400
Grey shale	495
Sand	575
Shale & sand	839
Red bed	1069
Anhydrite	1105
Red bed	1275
Salt & shale	1450
Shale & shells	1620
Lime & shale	2425
Shale & shells	2605
Lime & shale	2846
Shale & shells	2933
Lime & shale	3133
Lime	3153
Lime & shale	3273
Lime	3304
Lime & shale	3330
Conglomerate	3375
Simpson	3403
Arbuckle	3405

Tops:	Anhydrite	1069
	Heebner	3043 - 1158
	Toronto	3067 - 1182
	Lansing H. C.	3089 - 1204
	Conglomerate	3362 - 1477
	Simpson	3376 - 1491
	Arbuckle	3403 - 1518

STATE OF KANSAS )  
                          ) sst  
COUNTY OF RUSSELL )


I hereby certify that the above information is true and correct to the best of my knowledge.

(s) C. J. Honaker

Subscribed and sworn to before me this 3rd day of July, 1956.

(s) Margie Cooper  
Notary Public

My commission expires: 1-30-57.



RECEIVED  
STATE CORPORATION COMMISSION  
MAR 11 1964  
CONSERVATION DIVISION  
Wichita, Kansas