




KANSAS CORPORATION COMMISSION
OIL & GAS CONSERVATION DIVISION

Form CDP-5
August 2008
Form must be Typed

EXPLORATION & PRODUCTION WASTE TRANSFER

Operator Name: Anadarko Petroleum Corp.		License Number: 4549			
Operator Address: HC-1, BOX 90A, 1106 Sherman Avenue, Elkhart, Ks, 67950					
Contact Person: Kenny Parks		Phone Number: (620) 697 - 3620			
Permit Number (API No. if applicable): 1512921900.0000		Lease Name: McCammon			
Source of Waste: <input type="checkbox"/> Emergency Pit <input type="checkbox"/> Dike <input type="checkbox"/> Workover Pit <input type="checkbox"/> Settling Pit <input checked="" type="checkbox"/> Drilling Pit <input type="checkbox"/> Burn Pit <input type="checkbox"/> Haul-off Pit <input type="checkbox"/> Steel Pit <input type="checkbox"/> Spill / Escape		Well Number: B-2H			
		Source Location (QQQQ): _____ Sec. 12 Twp. 33S R. 40W <input type="checkbox"/> East <input type="checkbox"/> West 1250' Feet from <input type="checkbox"/> North / <input checked="" type="checkbox"/> South Line of Section 1250' Feet from <input checked="" type="checkbox"/> East / <input type="checkbox"/> West Line of Section Morton County			
Type of waste to be disposed: <input checked="" type="checkbox"/> Fluid <input type="checkbox"/> Soil <input type="checkbox"/> Mud / Cuttings <input type="checkbox"/> Other: _____					
Amount of waste: _____ No. of loads 75 Barrels _____ Tons _____ YDS					
Destination of waste: <input type="checkbox"/> Reserve Pit <input type="checkbox"/> Haul Off Pit <input checked="" type="checkbox"/> Disposal Well <input type="checkbox"/> Lease Road <input type="checkbox"/> Dike / Berm <input type="checkbox"/> Other: _____					
If waste is transferred to another reserve pit, is the lease active? <input type="checkbox"/> Yes <input type="checkbox"/> No					
Location of waste disposal: _____		Date of Waste Transfer: 6/1/2010			
Operator Name: Anadarko Petroleum Corp.		License No.: 4549			
Lease Name: Keefer A-1 SWD		Sec. 13 Twp. 32S R. 38W <input type="checkbox"/> East <input checked="" type="checkbox"/> West			
Docket No./API No.: D-17157		County: Stevens			
Comments: Removed 75 bbls free fluid from reserve pit on 6/1/2010, took to Keefer A-1 SWD.					
RECEIVED KANSAS CORPORATION COMMISSION JUL 02 2010 CONSERVATION DIVISION WICHITA, KS		<table border="1" style="width:100%; border-collapse: collapse;"> <tr> <td style="text-align: center; vertical-align: middle;">  NOTARY PUBLIC STATE OF KANSAS </td> <td style="text-align: center; vertical-align: middle;"> PAULA S. KOSKI NOTARY PUBLIC STATE OF KANSAS My App. Exp. 12-22-11 </td> </tr> </table>		 NOTARY PUBLIC STATE OF KANSAS	PAULA S. KOSKI NOTARY PUBLIC STATE OF KANSAS My App. Exp. 12-22-11
 NOTARY PUBLIC STATE OF KANSAS	PAULA S. KOSKI NOTARY PUBLIC STATE OF KANSAS My App. Exp. 12-22-11				
The undersigned hereby certifies that he / she is <u>Field Foreman</u> for <u>Anadarko Petroleum Corp.</u> (Co.), a duly authorized agent, that all information shown hereon is true and correct to the best of his / her knowledge and belief.					
Subscribed and sworn to before me on this <u>17th</u> day of <u>June</u> , <u>2010</u>		<u>Kenny Parks</u> Agent Signature			
My Commission Expires: <u>12-22-2011</u>		<u>Paula S. Koski</u> Notary Public			