

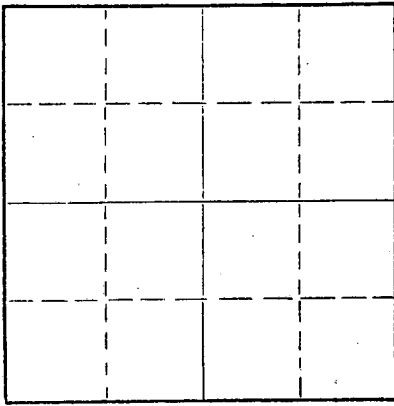
15-051-03666-0000

STATE OF KANSAS  
STATE CORPORATION COMMISSION

Give All Information Completely  
Make Required Affidavit  
Mail or Deliver Report to:  
Conservation Division  
State Corporation Commission  
211 No. Broadway  
Wichita, Kansas

WELL PLUGGING RECORD

NORTH



Locate well correctly on above  
Section Plat

Ellis County, Sec. 20 Twp. 11S Rge. 16 (E) W (W)  
Location as "NE/CNW/SW" or footage from lines SW NE SE  
Lease Owner Franco Central Oil Company  
Lease Name Potter Well No. 13  
Office Address Fourth National Bank Bldg., Wichita, Kansas  
Character of Well (completed as Oil, Gas or Dry Hole) D & A  
Date well completed 2-10 19 58  
Application for plugging filed 2-10 19 58  
Application for plugging approved 2-10 19 58  
Plugging commenced 2-10 19 58  
Plugging completed 2-10 19 58  
Reason for abandonment of well or producing formation D & A

If a producing well is abandoned, date of last production 19  
Was permission obtained from the Conservation Division or its agents before plugging was commenced? Yes

Name of Conservation Agent who supervised plugging of this well Eldon Petty  
Producing formation \_\_\_\_\_ Depth to top \_\_\_\_\_ Bottom \_\_\_\_\_ Total Depth of Well 3348 Feet  
Show depth and thickness of all water, oil and gas formations.

OIL, GAS OR WATER RECORDS

CASING RECORD

FORMATION	CONTENT	FROM	TO	SIZE	PUT IN	PULLED OUT
				8 5/8	935	0

Describe in detail the manner in which the well was plugged, indicating where the mud fluid was placed and the method or methods used in introducing it into the hole. If cement or other plugs were used, state the character of same and depth placed, from \_\_\_\_\_ feet to \_\_\_\_\_ feet for each plug set.

Set bottom plug at 500 feet. Put 20 sacks cement on plug. Filled with heavy mud to 200 feet. Set plug at 200 feet. Put 20 sacks cement thru drill pipe. Filled with heavy mud to 40 feet. Put 1/2 sack hulls and 10 sacks cement on top plug. Filled to base of cellar.


RECEIVED  
STATE CORPORATION COMMISSION  
FEB 18 1958  
CONSERVATION DIVISION  
Wichita, Kansas

(If additional description is necessary, use BACK of this sheet)  
Name of Plugging Contractor Red Tiger Drilling Company  
Address Box 173, Russell, Kansas

STATE OF SEDGWICK COUNTY OF KANSAS, ss.  
L. L. Livingston (employee of owner) or (~~owner or operator~~) of the above-described well, being first duly sworn on oath, says: That I have knowledge of the facts, statements, and matters herein contained and the log of the above-described well as filed and that the same are true and correct. So help me God.

(Signature) L. L. Livingston  
(Address) \_\_\_\_\_

SUBSCRIBED AND SWORN to before me this 17th day of February, 19 58  
My commission expires October 21, 1961  
Notary Public.



PLUGGING  
FILE SEC 20 T. 11 R. 16W  
BOOK PAGE 83 LINE 26

15-051-03666-0000

DRILLERS LOG

#13 POTTER

CASING RECORD: 8 5/8" @ 935'  
 w/400 sx cement

COMPANY: Franco Central Oil Co.  
 CONTRACTOR: Red Tiger Drilling Co.  
 COMMENCED: February 1, 1958

DESCRIPTION: SW NE SE  
 20-11S-16W  
 Ellis Co.  
 Kansas

TOTAL DEPTH: 3348'  
 COMPLETED: February 10, 1958

<u>FORMATION</u>	<u>FROM</u>	<u>TO</u>	<u>REMARKS</u>
Sand	0	60	
Shale and Shells	60	340	
Sand	340	400	
Shale	400	440	
Shale and Shells	440	500	
Sand	500	560	
Shale and Shells redbed	560	680	
Redbed and Shale	680	913	
Chalk	913	916	
Anhydrite	916	955	
Redbed and Shale	955	1180	
Shale and Shells	1180	1540	
Shale and Lime	1540	3050	
Lime	3050	3195	
Lime and Shale	3195	3278	
Cherty Conglomerate	3278	3348	

I certify that this is a true and correct copy of the above log to the best of my knowledge and belief.


RED TIGER DRILLING COMPANY

*George A. Angle*  
 \_\_\_\_\_  
 George A. Angle

Subscribed and sworn to before me this 12th day of February, 1958.

*Marnie Head*  
 \_\_\_\_\_  
 Notary Public

My Commission Expires: 11-17-58.



PLUGGING  
 SEC. 10 T. 11 R. 16W  
 PAGE 83 LINE 26

FEB 18 1958  
 COMMISSION DIVISION  
 Wichita, Kansas