


15-051-03667-0000

WELL PLUGGING RECORD

STATE OF KANSAS  
STATE CORPORATION COMMISSION  
Give All Information Completely  
Make Required Affidavit  
Mail or Deliver Report to:  
Conservation Division  
State Corporation Commission  
211 No. Broadway  
Wichita, Kansas

Ellis County, Sec. 20 Twp. 11 Rge. (E) 16 (W)  
Location as "NE/CNW/SW" or footage from lines NE/SE/SW  
Lease Owner Franco Central Oil Company  
Lease Name Potter Well No. 2  
Office Address 512 Fourth Nat'l. Bank Bldg., Wichita, Kansas  
Character of Well (completed as Oil, Gas or Dry Hole) Dry Hole  
Date well completed 9-20-1956  
Application for plugging filed 9-20-1956  
Application for plugging approved 9-20-1956  
Plugging commenced 9-20-1956  
Plugging completed 9-20-1956  
Reason for abandonment of well or producing formation \_\_\_\_\_



Locate well correctly on above Section Plat

If a producing well is abandoned, date of last production \_\_\_\_\_ 19\_\_\_\_  
Was permission obtained from the Conservation Division or its agents before plugging was commenced? Yes

Name of Conservation Agent who supervised plugging of this well Eldon Petty  
Producing formation \_\_\_\_\_ Depth to top \_\_\_\_\_ Bottom \_\_\_\_\_ Total Depth of Well 3452 Feet  
Show depth and thickness of all water, oil and gas formations.


OIL, GAS OR WATER RECORDS				CASING RECORD		
FORMATION	CONTENT	FROM	TO	SIZE	PUT IN	PULLED OUT
				8 5/8"	1000'	-0"

Describe in detail the manner in which the well was plugged, indicating where the mud fluid was placed and the method or methods used in introducing it into the hole. If cement or other plugs were used, state the character of same and depth placed, from \_\_\_\_\_ feet to \_\_\_\_\_ feet for each plug set.

Plugged with Halliburton Oil Well Cementing Co. with 80 sacks common cement.

(If additional description is necessary, use BACK of this sheet)  
Name of Plugging Contractor Lewis Drilling Company  
Address 915 Union Center, Wichita, Kansas

STATE OF KANSAS, COUNTY OF SEDGWICK, ss.  
J. Fred Hambright (employee of owner or operator) of the above-described well, being first duly sworn on oath, says: That I have knowledge of the facts, statements, and matters herein contained and the log of the above-described well as filed and that the same are true and correct. So help me God.



(Signature) J. Fred Hambright  
915 Union Center, Wichita, Kansas  
(Address)

SUBSCRIBED AND SWORN TO before me this 25th day of September, 1956

A. R. Derriington  
(A. R. Derriington) Notary Public.

My commission expires August 20, 1960

OCT 3 X 1956

PLUGGING  
FILE SEC. 20 T. 11 R. 16W  
BOOK PAGE 102 LINE 26

CONSERVATION DIVISION  
Wichita, Kansas

# WELL LOG

15-051-03667-0000

COMPANY Franco Central Oil Company

SEC. 20 T. 11S R. 16W

FARM Potter

NO. 2

LOC. NE/SE/SW

TOTAL DEPTH 3452'

COMM. 9-12-56

COMP. 9-20-56


COUNTY Ellis

KANSAS

SHOT OR TREATED

CONTRACTOR Lewis Drilling Company

ISSUED



### CASING

20	10
15	8 5/8" - 1000'
12	6
13	5

ELEVATION 1827 RB

PRODUCTION

FIGURES INDICATE BOTTOM OF FORMATIONS

### Geologic Tops:

0 - 60	Clay & Post rock
60 - 165	Shale & Clay
165 - 450	Shale
450 - 530	Sand
530 - 990	Shale & Red Beds
990 - 1019	Anhydrite
1019 - 1275	Red Beds & Shale
1275 - 3025	Shale & Lime
3025 - 3090	Lime
3090 - 3452	Shale & Cherty Lime
3452 -	T. D.

Topeka	2734'
Heebrier	2980'
Toronto	3004'
Lansing	3026'
Base Kansas City	3273'
Cherty Conglomerate	3336'
Total Depth	3452'

## PLUGGING

FILE SEC. 20 T. 11 R. 16W  
BOOK PAGE 102 LINE 26

State of KANSAS

County of SEDGWICK

SS:

I, J. Fred Hambright of the Lewis Drilling Company

upon oath state that the above and foregoing is a true and correct copy of the log of the Potter #2 well.

Subscribed and sworn to before me this 25th day of September 1956

My Commission Expires: August 20, 1960

NOTARIAL COMMISSION

SEP 22 1956

NOTARY DIVISION

*J. Fred Hambright*  
(J. Fred Hambright)

*A. R. Derrington*  
NOTARY PUBLIC  
(A. R. Derrington)

