

15-051-20878-0000

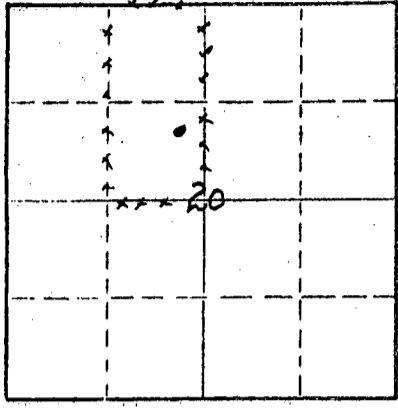
STATE OF KANSAS
STATE CORPORATION COMMISSION

Form CP-4

Give All Information Completely
Make Required Affidavit
Mail or Deliver Report to:
Conservation Division
State Corporation Commission
P. O. Box 17027

WELL PLUGGING RECORD

Wichita, Kansas 67217
NORTH



Locate well correctly on above Section Plat

ELLIS County. Sec. 20 Twp. 11S Rge. (E) 16 (W)
Location as "NE/CNW&SW" or footage from lines. NE SE NW
Lease Owner Jet Drilling Company, Inc., & Zetco Petroleum, Inc.
Lease Name Sisters of St. Agnes Well No. 3
Office Address 514 One Twenty Bldg., Wichita, Ks. 67202
Character of Well (completed as Oil, Gas or Dry Hole) dry hole
Date well completed Jan. 11, 1973
Application for plugging filed Jan. 11, 1973
Application for plugging approved Jan. 11, 1973
Plugging commenced Jan. 11, (3 P.M.) 1973
Plugging completed Jan. 11, 4:30 P.M.) 1973
Reason for abandonment of well or producing formation dry hole D/A

If a producing well is abandoned, date of last production 19
Was permission obtained from the Conservation Division or its agents before plugging was commenced? yes

Name of Conservation Agent who supervised plugging of this well Leo Massey, P. O. Box 582, Hays, Kans. 67601
Producing formation None Depth to top Bottom Total Depth of Well 3356 Feet
Show depth and thickness of all water, oil and gas formations.

OIL, GAS OR WATER RECORDS


CASING RECORD

FORMATION	CONTENTS	FROM	TO	SIZE	PUT IN	PULLED OUT
0-20	Surface soil - rock					
20-48'	Post rock					
48-265	Rock-shale			8-5/8"	265'	None

RECEIVED
STATE CORPORATION COMMISSION
JAN 18 1973
CONSERVATION DIVISION
Wichita, Kansas

Describe in detail the manner in which the well was plugged, indicating where the mud fluid was placed and the method or methods used in introducing it into the hole. If cement or other plugs were used, state the character of same and depth placed, from feet to feet for each plug set.

Hole filled with rotary mud 3356TD to 500'
500' - 350' 50 sacks cement
350' - 240' Mud
240' - 165' 25 sacks cement
165' - 40' mud
40' - Top of surface 10 sacks cement



STATE RECEIVED
CONSERVATION DIVISION
JAN 18 1973
Wichita, Kansas


(If additional description is necessary, use BACK of this sheet)
Name of Plugging Contractor Allied Cementing Company, Inc.
Address Russell, Kansas

STATE OF KANSAS, COUNTY OF SEDGWICK ss.
Arthur M. Scott (employee of owner) or (owner or operator) of the above-described

well, being first duly sworn on oath, says: That I have knowledge of the facts, statements, and matters herein contained and the log of the above-described well as filed and that the same are true and correct. So help me God.

(Signature) Arthur M. Scott
514 One Twenty Bldg., Wichita, Kans. 67202
(Address)

Sworn to before me this 17th day of January, 1972
Carolyn V. Buxton
Notary Public.
March 22, 1975



Operator: Jet Drilling Company, Inc.
 514 - 120 Building
 Wichita, Kansas 67202
 Name: Sisters of St. Agnes #3
 Commenced: Jan. 4, 1973
 Completed: Jan. 11, 1973
 Contractor: Jet Drilling Company, Inc.
 514 - 120 Building
 Wichita, Kansas 67202

Description: NE SE 1/4
 Sec. 20-11S-16E
 Ellis County, Kansas
 Elevation: 1782' G. L.
 1787' R.K.B.
 Production: Dry hole D/A

Casing record: 8-5/8" cas 0 265' with 150 sacks
 cement. Cement circulated.

DRILLER'S LOG

0'	-	20'	Surface coil and rock
20'	-	48'	Post rock
48'	-	265'	Rock-shale
265'	-	420'	Red bed
420'	-	600'	Sand and hard sand
600'	-	825'	Shale and red bed
825'	-	932'	Red bed
932'	-	998'	Anhydrite
998'	-	1,340'	Shale and cholla
1,340'	-	1,840'	Shale with limo streaks
1,840'	-	2,500'	Limo with shale
2,500'	-	2,715'	Shale and cholla
2,715'	-	2,905'	Limo
2,905'	-	2,995'	Limo and shale
2,995'	-	3,146'	Limo K.C.
3,146'	-	3,190'	Limo and shale
3,190'	-	3,255'	Limo
3,255'	-	3,333'	Limo and shale
			(cherty conglomerate)
3,333'	-	3,356'	Cherty conglomerate and Arbuckle
		3,356'	Rotary total depth

RECEIVED
 STATE CORPORATION COMMISSION
 JAN 18 1973
 CONSERVATION DIVISION
 Wichita, Kansas

STATE OF KANSAS }
 COUNTY OF SEDGWICK } SS

Arthur M. Scott, employee of owner and operator of the above described well, being first duly sworn on oath, says: That I have knowledge of the facts, statements, and matters herein contained and the log of the above described well as filed and that the same are true and correct. So help me God.

Signature Arthur M. Scott
 514 One Twenty Bldg., Wichita, Kans.

SUBSCRIBED AND SWORN to before me this 17th day of January, 1973.

Expires March 22, 1975.



Carolyn V. Burton
 Carolyn V. Burton, Notary Public

P.O. Box 207
Phone 483-2627

ALLIED

New

No 3005

15 051-20878-0000

Mobile Phone
483-5213

CEMENTING CO., INC.

Fully Insured

Russell,
Kansas 67665

Date	Sec.	Twp.	Range	Called Out	On Location	Job Start	Finish
1-11-73	20	11	16	11:15 A.M.	2:00 P.M.		4:30 P.M.
Lease Sisters	Well No. #3	Location 1/2 E 10 N 2 R 2 S Catherine			County Ellis	State KS	
Contractor Jet Drlg. Co.				Owner Jet Drlg. Co.			
Type Job Plug to Abandon				To Allied Cementing Co., Inc. You are hereby requested to rent cementing equipment and furnish cementer and helper to assist owner or contractor to do work as listed.			
Hole Size 2 7/8		T.D. 3356		Charge To Jet Drlg. Co.			
Csg. Size		Depth		Street 514 One Twenty Bldg.			
Tbg. Size		Depth		City Wichita State Kansas			
Drill Pipe		Depth		The above was done to satisfaction and supervision of owner agent or contractor.			
Tool		Depth		Purchase Order No.			
Cement Left in Csg.		Shoe Joint		X <i>[Signature]</i> CEMENT			
Press Max.		Minimum		Amount Ordered 85 SX 50-50 Pos 270 gal.			
Meas Line		Displace		Consisting of			
Perf.		EQUIPMENT		Common 43 @ 1.36 58.48			
Pumptrk	No 16	Cementer A. Koerner	Poz. Mix 42 @ .82 34.44				
Pumptrk	No	Helper R. Erblich	Gel. 2 SX @ 2.75 5.50				
Bulktrk	23	Driver T. Brown	Chloride				
Bulktrk		Driver	Quickset				
DEPTH of Job			Handling .35 cu. ft. 29.75				
Reference:			Mileage 25 Mi @ .18 Ton Mi. 16.50				
			3.7 Ton Sub Total				
			Total 144.67				
Remarks: VOUCHER			Remarks: Plug @ 500' w/ 50 SX				
Date Recd. JAN 16 1973			Plug @ 240' w/ 20 SX				
By Order #3			Plug @ 40' w/ 10 SX				
No. No. 3			TO BE BILLED				
Paid			INV. NO.				
CK. No.			DATE				

RECEIVED
STATE CORPORATION COMMISSION
JAN 18 1973
CONSERVATION DIVISION
Wichita, Kansas