

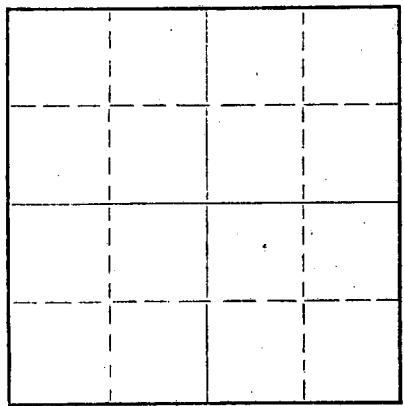
15-051-03668-0000

STATE OF KANSAS
STATE CORPORATION COMMISSION

Give All Information Completely
Make Required Affidavit
Mail or Deliver Report to:
Conservation Division
State Corporation Commission
211 No. Broadway
Wichita, Kansas

WELL PLUGGING RECORD

NORTH



Locate well correctly on above
Section Plat

Ellis County. Sec. 20 Twp. 11 Rge. 16 (E) 16 (W)
Location as "NE/CNW&SW" or footage from lines. NW 1/4 NW 1/4 SE 1/4
Lease Owner Franco Central Oil Company
Lease Name Potter Well No. 3
Office Address 512 Fourth Nat'l. Bank Bldg., Wichita, Kansas
Character of Well (completed as Oil, Gas or Dry Hole) Dry Hole
Date well completed 12-7 19 56
Application for plugging filed 12-7 19 56
Application for plugging approved 12-7 19 56
Plugging commenced 12-7 19 56
Plugging completed 12-7 19 56
Reason for abandonment of well or producing formation _____

If a producing well is abandoned, date of last production _____ 19____
Was permission obtained from the Conservation Division or its agents before plugging was commenced? Yes

Name of Conservation Agent who supervised plugging of this well Eldon Petty
Producing formation _____ Depth to top _____ Bottom _____ Total Depth of Well 3376' Feet
Show depth and thickness of all water, oil and gas formations.

OIL, GAS OR WATER RECORDS

CASING RECORD

FORMATION	CONTENT	FROM	TO	SIZE	PUT IN	PULLED OUT
				8 5/8"	950'	-0-

Describe in detail the manner in which the well was plugged, indicating where the mud fluid was placed and the method or methods used in introducing it into the hole. If cement or other plugs were used, state the character of same and depth placed, from _____ feet to _____ feet for each plug set.

Plugged by Halliburton Oil Well Cementing Company with 80 sacks cement.

(If additional description is necessary, use BACK of this sheet)

Name of Plugging Contractor Lewis Drilling Company
Address 915 Union Center, Wichita, Kansas

STATE OF KANSAS, COUNTY OF SEDGWICK, ss.
J. Fred Hambright (employee of ~~owner~~ or ~~operator~~ of the above-described well, being first duly sworn on oath, says: That I have knowledge of the facts, statements, and matters herein contained and the log of the above-described well as filed and that the same are true and correct. So help me God.

(Signature) J. Fred Hambright
915 Union Center, Wichita 2, Kansas
(Address)



SUBSCRIBED AND SWORN TO before me this 12th day of December, 1956
A. R. Derrington Notary Public.
(A. R. Derrington)

PLUGGING
FILE SEC 20 T. 11 R. 16 W
BOOK PAGE 122 LI E. 41

RECEIVED
DEC 15 1956
CONSERVATION DIVISION
WICHITA

WELL LOG 15-051-03668-0000

COMPANY Franco Central Oil Company

SEC. 20 T. 11 R. 16W

FARM Potter

NO. 3

LOC. NW $\frac{1}{4}$ NW $\frac{1}{4}$ SE $\frac{1}{4}$

TOTAL DEPTH 3376'

COMM. 11-29-56

COMP. 12-8-56


COUNTY Ellis

KANSAS

SHOT OR TREATED

CONTRACTOR Lewis Drilling Company

ISSUED



CASING

20	10
15	8 5/8" - 950'
12	6
13	5

ELEVATION 1764 RB

PRODUCTION

FIGURES INDICATE BOTTOM OF FORMATIONS

Geologic Tops:

0 - 110	Sand & surface soil
110 - 250	Shale
250 - 460	Sand & shells
460 - 630	Sand
630 - 720	Shale
720 - 940	Red beds
940 - 965	Anhydrite
965 - 1165	Red beds
1165 - 2955	Lime & shale
2955 - 3290	Lime
3290 - 3331	Lime & Conglomerate
3331 - 3376	Lime
3376	T. D.

Heebner	2935'
Toronto	2960'
Lansing	2981'
Top Arbuckle	3326'

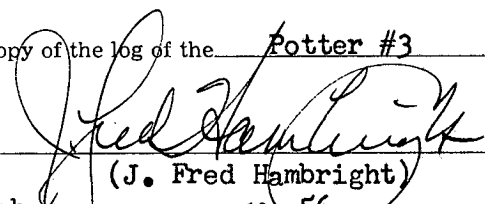
RECEIVED
STATE CORPORATION COMMISSION
DEC 15 1956
CONSERVATION DIVISION
Wichita, Kansas

PLUGGING
FILE SEC 20 T. 11 R. 16W
BOOK PAGE 123 LINE 41

State of KANSAS }
County of SEDGWICK } ss:

I, J. Fred Hambright of the Lewis Drilling Company

upon oath state that the above and foregoing is a true and correct copy of the log of the Potter #3 well.


(J. Fred Hambright)

Subscribed and sworn to before me this 12th day of December 19 56

My Commission Expires: August 20, 1960


NOTARY PUBLIC

(A. R. Derrington)

