

15-167-21435-00-00

STATE OF KANSAS  
STATE CORPORATION COMMISSION

WELL PLUGGING RECORD

Give All Information Completely  
Make Required Affidavit  
Mail or Deliver Report to  
Conservation Division  
State Corporation Comm.  
245 North Water  
Wichita, KS 67202

Russell County, Sec. 5 Twp. 13S Rge. 13 E/W  
Location as "NE/CNW $\frac{1}{4}$ /SW $\frac{1}{4}$ " or footage from lines


SE SE NW  
Lease Owner N-B Company, Inc.  
Lease Name Bachar Well No. 1  
Office Address Box 506, Russell, KS 67665  
Character of Well (Completed as Oil, Gas or Dry Hole)

Dry Hole  
Date Well completed 3-15 1980  
Application for plugging filed 3-15 1980  
Application for plugging approved 3-15 1980  
Plugging commenced 3-15 1980  
Plugging completed 3-15 1980  
Reason for abandonment of well or producing formation

Dry Hole  
If a producing well is abandoned; date of last production 19

Was permission obtained from the Conservation Division or its agents before plugging was commenced? Yes

Name of Conservation Agent who supervised plugging of this well Duane Rankin  
Producing formation \_\_\_\_\_ Depth to top \_\_\_\_\_ Bottom \_\_\_\_\_ Total Depth of Well 3420  
Show depth and thickness of all water, oil and gas formations.




OIL, GAS OR WATER RECORDS

CASING RECORD

FORMATION	CONTENT	FROM	TO	SIZE	PUT IN	PULLED OUT
				8-5/8	252	-0-

Describe in detail the manner in which the well was plugged, indicating where the mud fluid was placed and the method or methods used in introducing it into the hold. If cement or other plugs were used, state the character of same and depth placed, from \_\_\_\_\_ feet to \_\_\_\_\_ feet for each plug set.

50 sacks cement @ 480'  
25 sacks cement @ 240'  
10 sacks cement @ 40'  
5 sacks cement in rathole



(If additional description is necessary, use BACK of this sheet)

Name of Plugging Contractor Emphasis Oil Operations

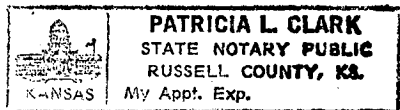
STATE OF KANSAS COUNTY OF RUSSELL, ss.  
Joe K. Branum (employee of owner) or (owner or operator)  
of the above-described well, being first duly sworn on oath, says: That I have knowledge of the facts, statements, and matters herein contained and the log of the above-described well as filed and that the same are true and correct. So help me God.

(Signature) Joe K. Branum  
Box 506, Russell, KS 67665 (Address)

SUBSCRIBED AND SWORN TO before me this 15th day of March, 1980

Patricia L. Clark  
Notary Public.

My commission expires Oct. 2, 1983



15-167-21435-00-00

EMPHASIS OIL OPERATIONS

P. O. Box 506

Russell, Kansas 67665

DRILLERS LOG

OPERATOR: N-B Company, Inc.  
Box 506  
Russell, Kansas 67665

CONTRACTOR: Emphasis Oil Operations  
Box 506  
Russell, Kansas

LEASE: Bachar WELL: #1

LOCATION: SE, SE NW  
Section 5-13S-13W  
Russell County, Kansas

Total Depth: 3420'  
Commenced: 3-6-80  
Casing: 8-5/8" @ 252'

Elevation: 1792' K.B.  
Completed: 3-15-80  
Status: Dry Hole

DEPTHS & FORMATIONS

(All measurements from K.B.)

Soil & Post Rock	40	Lime & Shale	2336
Post Rock & Shale	258	Shale	2591
Post Rock & Red Bed	370	Shale & Lime	3110
Iron Pyrite & Red Bed	712	Lime & Shale	3294
Anhydrite	812	Shale & Lime	3400
Shale & Lime	2035	Lime (R.T.D.)	3420

RECEIVED  
STATE CORPORATION COMMISSION  
MAR 18 1980  
03-18-1980  
CONSERVATION DIVISION  
Wichita, Kansas


STATE OF KANSAS )  
                          ) ss  
COUNTY OF RUSSELL)

I, Joe K. Branum, of Emphasis Oil Operations, state that the above and foregoing is a true and correct log of the above captioned well.

*Joe K. Branum*  
\_\_\_\_\_  
Joe K. Branum

Subscribed and sworn to before me this 17th day of March, 1980.

My Commission Expires: October 2, 1983

 PATRICIA L. CLARK  
STATE NOTARY PUBLIC  
RUSSELL COUNTY, KS.  
My Appt. Exp.

*Patricia L. Clark*  
\_\_\_\_\_  
Notary Public