


Give All Information Completely
Make Required Affidavit
Mail or Deliver Report to:
Conservation Division
State Corporation Commission
211 No. Broadway
Wichita, Kansas

WELL PLUGGING RECORD

Russell County, Sec. 5 Twp. 13 Rge. 13 (E) W (W)

Location as "NE/CNW/SW" or footage from lines C NW/4 SW/4
Lease Owner John H. Trigg Company
Lease Name Hill Well No. 1
Office Address Home State Bank Bldg., Russell, Kansas
Character of Well (completed as Oil, Gas or Dry Hole) Dry hole
Date well completed October 3 19 65
Application for plugging filed October 3 19 65
Application for plugging approved October 3 19 65
Plugging commenced October 3 19 65
Plugging completed October 3 19 65
Reason for abandonment of well or producing formation Dry hole

NORTH



Locate well correctly on above
Section Plat

If a producing well is abandoned, date of last production 19
Was permission obtained from the Conservation Division or its agents before plugging was commenced? Yes

Name of Conservation Agent who supervised plugging of this well Donald Truan
Producing formation Depth to top Bottom Total Depth of Well 3, 445 Feet
Show depth and thickness of all water, oil and gas formations.

OIL, GAS OR WATER RECORDS

CASING RECORD

FORMATION	CONTENT	FROM	TO	SIZE	PUT IN	PULLED OUT
				8 5/8"	365'	Cmtd w/200 sax

Describe in detail the manner in which the well was plugged, indicating where the mud fluid was placed and the method or methods used in introducing it into the hole. If cement or other plugs were used, state the character of same and depth placed, from feet to feet for each plug set.

Fill w/heavy mud to 350'
Set bridge plug @ 350' w/ 1/4 sax hulls on plug
Dump 25 sax cement on plug thru 4 1/2" drill pipe
Fill w/heavy mud to 40'
Set bridge plug @ 40' w/ 1/2 sax hulls on plug
Dump 10 sax cement on plug to cellar

RECEIVED
STATE CORPORATION COMMISSION
OCT 21 1965
10-21-1965
CONSERVATION DIVISION
Wichita, Kansas


(If additional description is necessary, use BACK of this sheet)

Name of Plugging Contractor Shields Drilling Co., Inc.
Address Shields Bldg., Russell, Kansas

STATE OF Kansas COUNTY OF Russell
Jack P. Beeman employee of contractor
well, being first duly sworn on oath, says: That I have knowledge of the facts, statements, and matters herein contained and the log of the above-described well as filed and that the same are true and correct. So help me God.

(Signature) Jack P. Beeman
Shields Bldg., Russell, Kansas
(Address)

Subscribed and Sworn to before me this 18th day of October, 19 65
Luth Phillips
Notary Public.



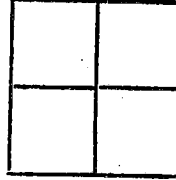


Shields 15-167-30129-00-00 Russell, Kansas

WELL LOG

Operator: John H. Trigg Company
Well: Hill #1
Commenced: September 24, 1965
Completed: October 3, 1965
Contractor: Shields Drilling Co., Inc.

Well Description: C NW/4 SW/4
Sec. 5-13S-13W
Russell Co., Kansas



Elevation: 1781 GL, 1786 KB

Treatment:

Production: D&A

Tops:

CASING RECORD

Size	Run	Pulled
8 5/8"	365'	Cmtd w/ 200 sax

..... Figures Indicate Bottom of Formations

Post rock & shale	300'
Sand	365'
Shale, shells & sand	815'
Anhydrite	838'
Shale, shells & salt	1,350'
Shale & shells	1,665'
Lime	1,955'
Lime & shale	2,655'
Lime	3,445' RTD

FORMATION TOPS:

Anhydrite	803
Base Andydrite	837
Tarkio ss.	2446
Topeka ls.	2683
Heebner sh.	2913
Toronto ls.	2933
Lansing-KC ls.	2970
Base Kansas City	3241
Conglomerate ss.	3321
Erosional Arbuckle	3348
Arbuckle	3394
Total Depth	3445

RECEIVED
STATE CORPORATION COMMISSION

APR 18 1966
04-18-1966

Notes