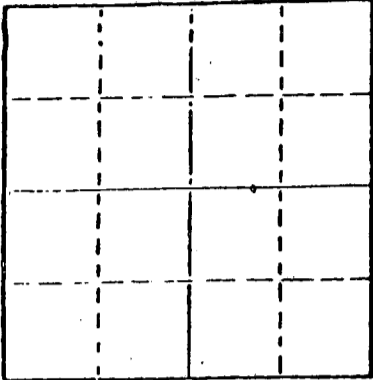


STATE OF KANSAS
STATE CORPORATION COMMISSION

WELL PLUGGING RECORD

Give All Information Completely
Make Required Affidavit
Mail or Deliver Report to
Conservation Division
State Corporation Comm.
245 North Water
Wichita, KS 67202



Locate well correctly on above Section Plat

Russell County. Sec. 7 Twp. 13S Rge. 13 E/W
Location as "NE/CNW 1/4 SW 1/4" or footage from lines
NW NE NW
Lease Owner Rains & Williamson Oil Co., Inc.
Lease Name Bachman "A" Well No. #1
Office Address 435 Page Court, 220 W. Douglas, Wichita, Ks.
Character of Well (Completed as Oil, Gas or Dry Hole)

Dry Hole
Date Well completed 6-10-79 19
Application for plugging filed 6-10-79 19
Application for plugging approved 6-10-79 19
Plugging commenced 6-10-79 19
Plugging completed 6-10-79 19
Reason for abandonment of well or producing formation

Commercial quantities of oil not found
If a producing well is abandoned, date of last production 19

Was permission obtained from the Conservation Division or its agents before plugging was commenced? Yes

Name of Conservation Agent who supervised plugging of this well Dwayne L. Rankin, Great Bend, Ks.
Producing formation _____ Depth to top _____ Bottom _____ Total Depth of Well 13150'
Show depth and thickness of all water, oil and gas formations.

OIL, GAS OR WATER RECORDS

CASING RECORD

FORMATION	CONTENT	FROM	TO	SIZE	PUT IN	PULLED OUT
				8 5/8"	225'	None

Describe in detail the manner in which the well was plugged, indicating where the mud fluid was placed and the method or methods used in introducing it into the hold. If cement or other plugs were used, state the character of same and depth placed, from _____ feet to _____ feet for each plug set.

- Plug @ 420' w/50 sx.
- Plug @ 210' w/25 sx.
- Plug @ 40' w/10 sx.
- Rat Hole 2 sx.

RECEIVED
STATE CORPORATION COMMISSION

JUN 19 1979

06-19-1979
CONSERVATION DIVISION
Wichita, Kansas

(If additional description is necessary, use BACK of this sheet)

Name of Plugging Contractor Buffalo Drilling Company, Inc.


STATE OF Kansas COUNTY OF Sedgwick, ss.
Wilson Rains of Buffalo Drilling Company, Inc. (employee of owner) or (owner or operator) of the above-described well, being first duly sworn on oath, says: That I have knowledge of the facts, statements, and matters herein contained and the log of the above-described well as filed and that the same are true and correct. So help me God.

(Signature)

Wilson Rains
435 Page Court, 220 W. Douglas, Wichita, Ks. 67202
(Address)

SUBSCRIBED AND SWORN TO before me this 18 day of June, 1979

My commission expires _____



Juanita M. Green Notary Public.

15-167-21270-00-00

DRILLER'S LOG

COMPANY: Rains & Williamson Oil Co., Inc.

SEC. 7 T. 13S R. 13W

WELL NAME: Bachman "A" #1

LOC. NW NE NW

COUNTY: Russell

RIG NO. #7

TOTAL DEPTH 3150'

ELEVATION 1664 GL 1669 KB

COMMENCED: 6-2-79

COMPLETED: 6-10-79

CONTRACTOR: Buffalo Drilling Company, Inc.

CASING RECORD:

SURFACE: 8 5/8" @ 225' w/160 sx. 60/40 poz., 2% gel, 3% cc.

PRODUCTION: D&A

LOG

(Figures Indicate Bottom of Formations)

Sand & Redbed	679.
Redbed & Shale	955
Redbed & Shells	1390
Lime & Shale	1930
Shale & Lime	2500
Lime & Shells	2690
Lime	3150
<u>ROTARY TOTAL DEPTH</u>	<u>3150</u>

RECEIVED
STATE CORPORATION COMMISSION

JUN 19 1979
06-19-1979
CONSERVATION DIVISION
Wichita, Kansas

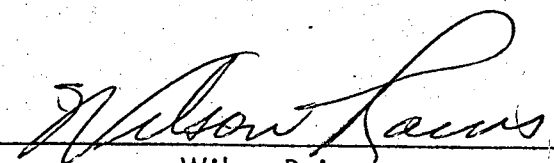
STATE OF Kansas)

COUNTY OF Sedgwick)

SS:

I, Wilson Rains of Buffalo Drilling Company, Inc.

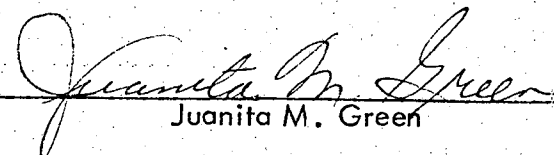
upon oath state that the above and foregoing is a true and correct copy of the log of the
Bachman "A" #1 well.


Wilson Rains

Subscribed and sworn to before me this 18 day of June, 1979.

My Appointment Expires

JUANITA M. GREEN
STATE NOTARY PUBLIC
Sedgwick County, Kansas
My Appt. Exp. 10/4/79


Juanita M. Green