

STATE OF KANSAS
STATE CORPORATION COMMISSION

WELL PLUGGING RECORD

Give All Information Completely
Make Required Affidavit
Mail or Deliver Report to
Conservation Division
State Corporation Comm.
245 North Water
Wichita, KS 67202

Russell County. Sec. 30 Twp. 13S Rge. 12 xE xW
Location as "NE/CNW 1/4 SW 1/4" or footage from lines

SE SE SE

Lease Owner Rains & Williamson Oil Co., Inc.
Lease Name Helen Holland Well No. #1
Office Address 435 Page Court, 220 W. Douglas, Wichita, Ks.
Character of Well (Completed as Oil, Gas or Dry Hole) Dry Hole

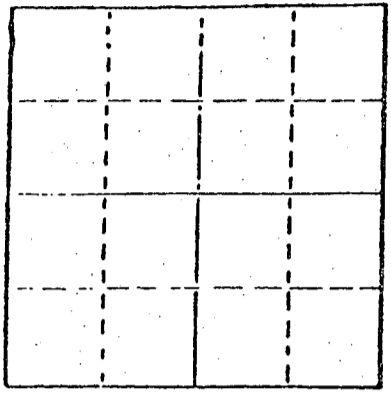
Date Well completed 7-4-80 19
Application for plugging filed 7-4-80 19
Application for plugging approved 7-4-80 19
Plugging commenced 7-4-80 19
Plugging completed 7-4-80 19

Reason for abandonment of well or producing formation
Commercial quantities of oil not found

If a producing well is abandoned, date of last production
19

Was permission obtained from the Conservation Division or
its agents before plugging was commenced? Yes

Name of Conservation Agent who supervised plugging of this well Duane Rankin
Producing formation _____ Depth to top _____ Bottom _____ Total Depth of Well 3377'
Show depth and thickness of all water, oil and gas formations.



Locate well correctly on above
Section Plat

OIL, GAS OR WATER RECORDS

CASING RECORD


| FORMATION | CONTENT | FROM | TO | SIZE | PUT IN | PULLED OUT |
|-----------|---------|------|----|--------|--------|------------|
| | | | | 8 5/8" | 240' | None |
| | | | | | | |
| | | | | | | |

Describe in detail the manner in which the well was plugged, indicating where the mud fluid
was placed and the method or methods used in introducing it into the hold. If cement or other
plugs were used, state the character of same and depth placed, from _____ feet to
_____ feet for each plug set.

- Plug @ 480' w/50 sx.
- Plug @ 240' w/30 sx.
- Plug @ 40' w/10 sx.
- Rat Hole 5 sx.

(If additional description is necessary, use BACK of this sheet)

Name of Plugging Contractor Rains & Williamson Oil Co., Inc.



STATE OF Kansas COUNTY OF Sedgwick, ss.

Wilson Rains, President of Rains & Williamson Oil Co., Inc. (employee of owner) or (owner or operator)
of the above-described well, being first duly sworn on oath, says: That I have knowledge of
the facts, statements, and matters herein contained and the log of the above-described well
is filed and that the same are true and correct. So help me God.

(Signature) Wilson Rains
435 Page Court, 220 W. Douglas, Wichita, Ks. 67202
(Address)

SUBSCRIBED AND SWORN TO before me this 21 day of July, 19 80



Juanita M. Green
Notary Public.

15-167-21482-00-00

DRILLER'S LOG

COMPANY: Rains & Williamson Oil Co., Inc. SEC. 30 T. 13S R. 12W
 WELL NAME: Helen Holland #1 LOC. SE SE SE
 RIG NO. #9 COUNTY: Russell
 TOTAL DEPTH 3377' ELEVATION 1832 GL 1837 KB
 COMMENCED: 6-26-80 COMPLETED: 7-4-80
 CONTRACTOR: Rains & Williamson Oil Co., Inc.
 CASING RECORD:
 SURFACE: 8 5/8" @ 240' w/175 sx. 50/50 poz., 2% gel, 3% cc.
 PRODUCTION: D&A

LOG

(Figures Indicate Bottom of Formations)

| | |
|---------------------------|-------------|
| Shale | 1820 |
| Lime & Shale | 2000 |
| Shale & Lime | 2766 |
| Lime & Shale | 2900 |
| Shale & Lime | 3185 |
| Lime | 3298 |
| Shale & Lime | 3377 |
| <u>ROTARY TOTAL DEPTH</u> | <u>3377</u> |

RECEIVED
 STATE CORPORATION COMMISSION
 JUL 29 1980
 CONSERVATION DIVISION
 Wichita, Kansas
 07-29-1980

STATE OF Kansas)
 COUNTY OF Sedgwick)

SS:

I, Wilson Rains, President of Rains & Williamson Oil Co., Inc.
 upon oath state that the above and foregoing is a true and correct copy of the log of the
Helen Holland #1 well.


Wilson Rains

 Wilson Rains

Subscribed and sworn to before me this 21 day of July, 1980.

Juanita M. Green

 Juanita M. Green



My Appointment Expires: 10-4-83