

STATE OF KANSAS
STATE CORPORATION COMMISSION

WELL PLUGGING RECORD

Give All Information Completely
Make Required Affidavit
Mail or Deliver Report to
Conservation Division
State Corporation Comm.
245 North Water
Wichita, KS 67202

Ellis County. Sec. 31 Twp. 11S Rge. 20 ~~NE~~/W
Location as "NE/CNW $\frac{1}{4}$ SW $\frac{1}{4}$ " or footage from lines
NW/4 SW/4 NE/4

Lease Owner Robert R. Price Operating, Inc.
Lease Name Hubbs Well No. #1

Office Address Box 45442, Tulsa, Oklahoma 74145

Character of Well (Completed as Oil, Gas or Dry Hole)
Dry Hole

Date Well completed 10-3 1982

Application for plugging filed 10-3 1982

Application for plugging approved 10-3 1982

Plugging commenced 10-3 1982

Plugging completed 10-3 1982

Reason for abandonment of well or producing formation
Dry Hole


If a producing well is abandoned, date of last production
19

Was permission obtained from the Conservation Division or
its agents before plugging was commenced? Yes

Name of Conservation Agent who supervised plugging of this well Carl Goodroe

Producing formation Depth to top Bottom Total Depth of Well

Show depth and thickness of all water, oil and gas formations.



Locate well correctly on above
Section Plat

OIL, GAS OR WATER RECORDS

CASING RECORD

FORMATION	CONTENT	FROM	TO	SIZE	PUT IN	PULLED OUT
				8-5/8"	323'	-0-

Describe in detail the manner in which the well was plugged, indicating where the mud fluid was placed and the method or methods used in introducing it into the hold. If cement or other plugs were used, state the character of same and depth placed, from feet to feet for each plug set.

Mud laden fluid from 3885' to 1130'
100 sx cement @ 1130'
40 sx cement @ 350'
10 sx cement @ 40'
10 sx cement in Rat Hole

(If additional description is necessary, use BACK of this sheet)

Name of Plugging Contractor Ranger Drilling Company, Inc.
P.O. Box 856, Hays, Kansas 67601

STATE OF KANSAS COUNTY OF ELLIS, ss.
Jay C. Boyer (employee of owner) or (owner or operator)

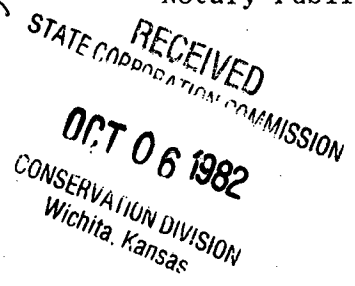

of the above-described well, being first duly sworn on oath, says: That I have knowledge of the facts, statements, and matters herein contained and the log of the above-described well as filed and that the same are true and correct. So help me God.

(Signature) Jay C. Boyer mlk
P.O. Box 856, Hays, Kansas 67601
(Address)

SUBSCRIBED AND SWORN TO before me this 4th day of October, 19 82

Mary L. Kehn
Notary Public.

My commission expires 8-6-85



RANGER DRILLING COMPANY, INC.

P.O. Box 856
Hays, Kansas 67601
913/625-4210

OPERATOR: Robert R. Price Operating, Inc.
Box 45442
Tulsa, Oklahoma 74145

CONTRACTOR: Ranger Drilling Company, Inc.
P.O.Box 856
Hays, Kansas 67601

LEASE: Hubbs WELL: #1

LOCATION: NW/4 SW/4 NE/4
Section 31-11S-20W
Ellis County, Kansas

Total Depth: 3885'

Elevation: 2245 GR.

Commenced: 9-22-82

Completed: 10-3-82

Casing: 8-5/8" @ 323'

Status: Dry Hole

DEPTHS & FORMATIONS
(All Measurements from K.B.)

Shale and sand	866'	Lime	3850'
Sand and	1367'	Arbuckle	3875'
Shale	2910'	Lime	T.D.
Shale and lime	3378'		
Lime and shale	3504'		

STATE OF KANSAS)
COUNTY OF ELLIS)^{SS.}

I, Jay C. Boyer, of the Ranger Drilling Company, Inc., state that the above and foregoing is a true and correct log of the above captioned well.

Jay C. Boyer
Jay C. Boyer

Subscribed and sworn to before me this 4th day of October, 1982.

My Commission Expires:

Mary L. Kehn
Notary Public

