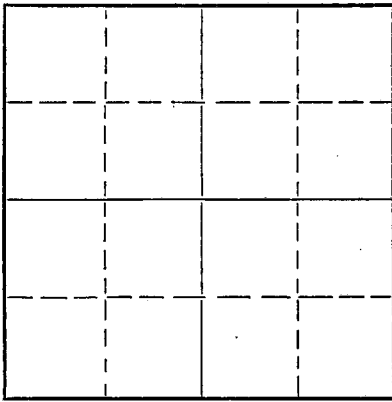


15-051-00105-0000

WELL PLUGGING RECORD

Give All Information Completely
Make Required Affidavit
Mail or Deliver Report to:
Conservation Division
State Corporation Commission
800 Bitting Building
Wichita, Kansas

NORTH



Locate well correctly on above Section Plat

Ellis County, Sec. 27 Twp. 11 Rge. (E) 16 (W)

Location as "NE/CNW $\frac{1}{4}$ SW $\frac{1}{4}$ " or footage from lines NE SE NE
Lease Owner Leo Hansa
Lease Name Bowlby Well No. 1
Office Address Wichita, Ks.
Character of Well (completed as Oil, Gas or Dry Hole) Dry Hole
Date well completed 2-15-52 19
Application for plugging filed 2-15-52 19
Application for plugging approved 2-15-52 19
Plugging commenced 2-15-52 19
Plugging completed 2-15-52 19
Reason for abandonment of well or producing formation

If a producing well is abandoned, date of last production 19
Was permission obtained from the Conservation Division or its agents before plugging was commenced? Yes

Name of Conservation Agent who supervised plugging of this well Eldon Petty
Producing formation Depth to top Bottom Total Depth of Well 3380 Feet
Show depth and thickness of all water, oil and gas formations.

OIL, GAS OR WATER RECORDS

CASING RECORD

Formation	Content	From	To	Size	Put In	Pulled Out
				8 5/8	914	0

Describe in detail the manner in which the well was plugged, indicating where the mud fluid was placed and the method or methods used in introducing it into the hole. If cement or other plugs were used, state the character of same and depth placed, from feet to feet for each plug set.

Set first plug @ 240', 1 sack hulls. Displaced 20 sacks cement. Set 2nd plug @ 40', 1/2 sack hulls, displaced 10 sacks cement.

REC'D
MAR 2 1952
03-20-52

(If additional description is necessary, use BACK of this sheet)

Name of Plugging Contractor Murfin Drilling Co.
Address 910 Union Natl. Bank Bldg., Wichita, Ks.

STATE OF Kansas, COUNTY OF Sedgwick, ss.
W. R. Murfin (employee of owner) or (owner or operator) of the above-described well, being first duly sworn on oath, says: That I have knowledge of the facts, statements, and matters herein contained and the log of the above-described well as filed and that the same are true and correct. So help me God.

(Signature) W.R. Murfin
Wichita, Ks.
(Address)

SUBSCRIBED AND SWORN to before me this 19th day of March, 19 52
My commission expires 6-4-55
Helen Horine
Notary Public.



23-8390-s-6-51-20M
FILE SEC 27 T 11 R 16
BOOK PAGE 146 LINE 9

WELL LOG

15-051-00/05-0000

COMPANY **Leo Hansa**

SEC. **27 T. 11 R. 16W**

FARM **Bowlby**

NO. **1**

LOC. **NE SE NE**

TOTAL DEPTH **3380**

COUNTY **Ellis KANSAS**


COMM. **2-2-52**

COMP. **2-15-52**

SHOT OR TREATED

CONTRACTOR **Murfin Drilling Co.**

ISSUED



CASING

20	10
15	8
12	6
13	5

914

ELEVATION **1831 RB**

PRODUCTION **Dry**

FIGURES INDICATE BOTTOM OF FORMATIONS

75 sand--gravel
 240 blue shale-shells
 242 shale
 247 sand
 310 shale-shells
 360 sand
 455 sgale
 510 sand
 570 shale-shells
 888 red bed-shells
 922 Anhydrite
 1195 red bed-shells
 1300 shale-shells
 1480 salt-shale
 1640 shale-shells
 2350 shale-lime
 2540 shale-shells
 2700 shale-lime
 2810 lime
 2951 lime-shale
 3088 lime
 3252 lime-shale
 3271 Cong.
 3330 shale-lime
 3380 lime (Arb.)


Tops
 Anhydrite 888 (843)
 Topeka 2658 (-927)
 Heebner 2902 (-1171)
 Toronto 2922 (-1191)
 Lansing 2951 (-1230)
 Congl. 3252 (-1521)
 Simpson 3322 (-1591)
 Arbuckle 3330 (-1599)
 Total Depth 3380 (-1649)

MAR 20 1952

State of Kansas }
County of Sedgwick } ss:

I, W. R. Murfin of the Murfin Drilling Company

upon oath state that the above and foregoing is a true and correct copy of the log of the Bowlby #1 well.



W. R. Murfin

Subscribed and sworn to before me this 19th day of March 1952

My Commission Expires: 6-4-55

PLUGGING
FILE SEC 27 T 11 R 16W
PAGE 146 LINE 9

Helen Harine
NOTARY PUBLIC