

15-051-01392-0000

WELL PLUGGING RECORD

STATE OF KANSAS
STATE CORPORATION COMMISSION

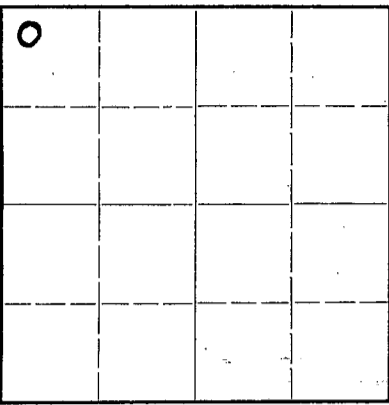
Give All Information Completely
Make Required Affidavit
Mail or Deliver Report to:
Conservation Division
State Corporation Commission
800 Bitting Building
Wichita, Kansas

FORMATION PLUGGING RECORD

Strike out upper line
when reporting plug-
ging of formations.

Ellis County. Sec. 27 Twp. 11 Rge. 16 (E) (W)

Location as "NE 1/4 NW 1/4 SW 1/4" or footage from lines. NW NW NW
Lease Owner Bridgeport Oil Co. et al
Lease Name Snapp Well No. 1
Office Address Wichita, Kansas
Character of Well (completed as Oil, Gas or Dry Hole) Dry hole
Date well completed July 8 19 45
Application for plugging filed July 8 19 45
Application for plugging approved July 8 19 45
Plugging commenced July 9 19 45
Plugging completed July 9 19 45
Reason for abandonment of well or producing formation Dry



Locate well correctly on above
Section Plat

If a producing well is abandoned, date of last production 19...
Was permission obtained from the Conservation Division or its agents before plugging was com-
menced? Yes

Name of Conservation Agent who supervised plugging of this well Kerr
Producing formation Depth to top Bottom Total Depth of Well 3410 Feet
Show depth and thickness of all water, oil and gas formations.

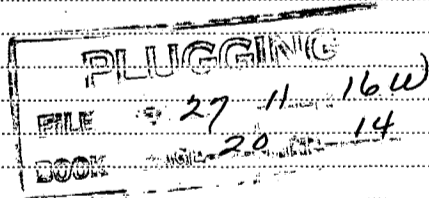
OIL, GAS OR WATER RECORDS

CASING RECORD

Formation	Content	From	To	Size	Put In	Pulled Out
				8"	918'	none

Describe in detail the manner in which the well was plugged, indicating where the mud fluid was placed and the method or methods used in introducing it into the hold. If cement or other plugs were used, state the character of same and depth placed, from... feet to... feet for each plug set.

Bridged hole at 500 feet. Put in 15 sacks cement.
Filled hole to 20 feet of top. Dumped 10 sacks
and cemented on plug. Hole filled from bottom
with heavy mud.




(If additional description is necessary, use BACK of this sheet)

Correspondence regarding this well should be addressed to Premier Drilling Company
Address 607 Wolcott Building P.O. Box 81
Hutchinson, Kansas

STATE OF Kansas, COUNTY OF Reno, ss.
Raymond Gear (employee of owner) or (owner or operator) of the above-described well,
being first duly sworn on oath, says: That I have knowledge of the facts, statements, and matters herein contained and the log of the above-
described well as filed and that the same are true and correct. So help me God.

(Signature) Raymond Gear
607 Wolcott Building, Hutchinson, Kansas (Address)

SUBSCRIBED AND SWORN to before me this 13th day of July, 19 45
Eleanor J. Harren Notary Public.



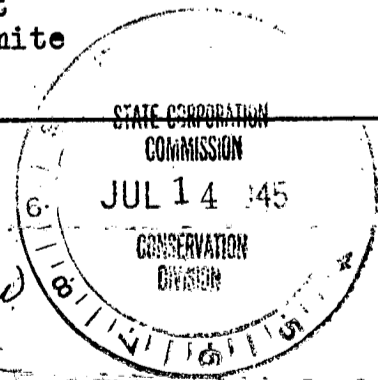
COMPANY: Bridgeport Oil Co., et al
 CONTRACTOR: Premier Drilling Company
 FARM: Snapp #1
 LOCATION: NW NW NW Ellis County
 Section 27-11-16W
 COMMENCED: June 7, 1945
 COMPLETED: July 8, 1945

0	to	90	Clay, sand & shells
90	to	500	Shale and shells
500	to	565	Sand
565	to	600	Shale
600	to	625	Sand
625	to	640	Red bed
640	to	766	Slate and shale
766	to	805	Hard sand
805	to	960	Red bed
960	to	977	Shale and shells
977	to	993	Lime
993	to	1275	Red rock and shale
1275	to	1520	Shale and shells
1520	to	1548	Lime and shale
1548	to	1555	Lime
1555	to	1570	Lime and shale
1570	to	1950	Lime
1950	to	2210	Lime and shale
2210	to	2255	Lime
2255	to	2270	Shale
2270	to	2290	Lime and shale
2290	to	2327	Lime
2327	to	2380	Shale
2380	to	2525	Shale and lime
2525	to	2625	Lime
2625	to	2850	Lime and shale
2850	to	2972	Lime
2972	to	2999	Lime and shale
2999	to	3317	Lime
3317	to	3332	Cherty conglomerate
3332	to	3336	Shale
3336	to	3356	Conglomerate
3356	to	3360	Chert
3360	to	3410	Dolomite
		3410	T.D.

Set 8" pipe at 918

TOPS	
Anhydrite	960
Topeka	2750
Lansing	3002
Conglomerate	3306
Simpson	3345
Arbuckle	3360

FILED
 27 11 16W
 LOOK 20 13



C E R T I F I C A T E

I, Raymond Gear, do hereby certify that the above and foregoing is a true and correct copy of the log of the Snapp #1, Section 27-11-16W, Ellis County, as reflected by my files.

Raymond Gear

Subscribed and sworn to before me a Notary Public within and for Reno County, Kansas, this 13th day of July 1945.

Leona J. Harner

