


STATE OF KANSAS
STATE CORPORATION COMMISSION

Give All Information Completely
Make Required Affidavit
Mail or Deliver Report to:
Conservation Division
State Corporation Commission
211 No. Broadway
Wichita, Kansas

WELL PLUGGING RECORD

NORTH



Locate well correctly on above
Section Plat

Ellis County. Sec. 27 Twp. 11 Rge. 16 (E) (W)
Location as "NE/CNW%SW%" or footage from lines NW SW NW
Lease Owner Leo J. Dreiling Oil Company
Lease Name Snapp Well No. 1
Office Address Victoria, Kansas
Character of Well (completed as Oil, Gas or Dry Hole) Dry Hole
Date well completed 11-28-62 19__
Application for plugging filed 11-28-62 19__
Application for plugging approved 11-28-62 19__
Plugging commenced 11-28-62 19__
Plugging completed 11-28-62 19__
Reason for abandonment of well or producing formation -0-

If a producing well is abandoned, date of last production -0- 19__
Was permission obtained from the Conservation Division or its agents before plugging was commenced? Yes

Name of Conservation Agent who supervised plugging of this well Eldon Petty
Producing formation -0- Depth to top -0- Bottom -0- Total Depth of Well 3354' Feet
Show depth and thickness of all water, oil and gas formations.

OIL, GAS OR WATER RECORDS

CASING RECORD

FORMATION	CONTENT	FROM	TO	SIZE	PUT IN	PULLED OUT
Surface Pipe				8 5/8"	968'	-0-

Describe in detail the manner in which the well was plugged, indicating where the mud fluid was placed and the method or methods used in introducing it into the hole. If cement or other plugs were used, state the character of same and depth placed, from _____ feet to _____ feet for each plug set.
Used rotary mud to fill hole to a depth of 250' were 1st plug was set using 25 sacks cement, 2 nd plug was set at 40' using 10 sacks cement and fill hole to surface.

RECEIVED
STATE CORPORATION COMMISSION
FEB 25 1963
CONSERVATION DIVISION
Wichita, Kansas

(If additional description is necessary, use BACK of this sheet)

Name of Plugging Contractor L. J. Dreiling & Sons, Inc.
Address Victoria, Kansas


STATE OF Kansas, COUNTY OF Ellis, ss.
I, Leo F. Dreiling a partner of the above-described

well, being first duly sworn on oath, says: That I have knowledge of the facts, statements, and matters herein contained and the log of the above-described well as filed and that the same are true and correct. So help me God.

(Signature) Leo F. Dreiling

(Address)

SUBSCRIBED AND SWORN to before me this 21st day of February, 19 63



My commission expires August 14, 1965 Roman Zimmerman Notary Public.

15-051-03735-0000

L. J. DREILING and SONS, Inc.
VICTORIA, KANSAS

WELL LOG

Company Lee J. Dreiling Oil Company
Victoria, Kansas
Farm Snapp No. 1

Sec. 27 Twp. 11 Rng. 16
Location NW SW NW

Total Depth 3354'

County Ellis

Comm. 11-21-62 Comp. 11-28-62

Elevation: D. F. est 1782'

Contractor L. J. DREILING & SONS, INC.
VICTORIA, KANSAS

G. R. 1780'

Casing Record Cement Record Production:

XXXXX
968' - - - - 8 5/8" 400 sacks cement D. & A.

Figures Indicate Bottom of Formations

RECEIVED BY
STATE COMMISSION
FEB 25 1963
CONSERVATION DIVISION
WICHITA, KANSAS


0 - 40	Surface Clay
40 - 105	Sand
105 - 325	Shale & Shells
325 - 410	Sand - Dakota
410 - 695	Iron Sand & Shale
695 - 944	Shale & Shells
944 - 968	Anhydrite
968 - 987	Anhydrite
987 - 1325	Shale
1325 - 1895	Shale & Shells
1895 - 2010	Lime
2010 - 2145	Lime & Shale
2145 - 2370	Shale & Lime
2370 - 2610	Shale & Shells
2610 - 2760	Shale
2760 - 2900	Lime
2900 - 2991	Lime
2991 - 3041	Lime
3041 - 3060	Lime
3060 - 3115	Lime
3115 - 3186	Lime
3186 - 3268	Lime
3268 - 3339	Lime
3339 - 3350	Lime
3350	TD

STATE OF KANSAS }
 } ss.
COUNTY OF ELLIS }

I, Lee F. Dreiling, of the L. J. Dreiling & Sons, Inc.,
upon oath states that the above and foregoing is a true and correct
copy of the log from the Daily Drilling Report on your Snapp #1.

Lee F. Dreiling
Lee F. Dreiling

Subscribed and sworn to before me this 21st day of January, 1963.



Renow Zimmerman
Notary Public

My Commission Expires: August 11, 1965