

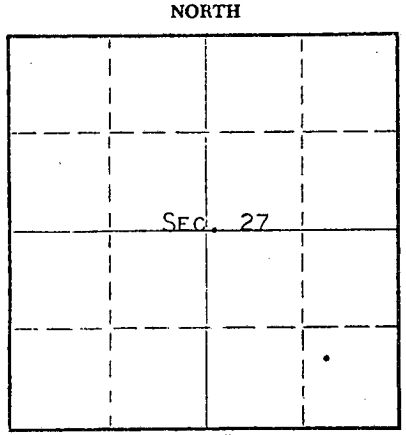
STATE OF KANSAS
STATE CORPORATION COMMISSION

WELL PLUGGING RECORD

Give All Information Completely
Make Required Affidavit
Mail or Deliver Report to:
Conservation Division
State Corporation Commission
212 No. Market
Wichita, Kansas

ELLIS County. Sec. 27 Twp. 11s Rge. 16 ~~XXX~~ (W)

Location as "NE/CNW/SW" or footage from lines NW SE SE
Lease Owner PETROLEUM, INC.,
Lease Name BOWLBY Well No. 1
Office Address R.R. #2, GREAT BEND, KANSAS
Character of Well (completed as Oil, Gas or Dry Hole) DRY HOLE
Date well completed MARCH 23 1969
Application for plugging filed MARCH 23 19 69
Application for plugging approved MARCH 23 19 69
Plugging commenced MARCH 23 19 69
Plugging completed MARCH 23 19 69
Reason for abandonment of well or producing formation NO PRODUCIBLE ZONE



Locate well correctly on above
Section Plat

If a producing well is abandoned, date of last production NONE 19
Was permission obtained from the Conservation Division or its agents before plugging was commenced? YES

Name of Conservation Agent who supervised plugging of this well LEO MASSEY
Producing formation _____ Depth to top _____ Bottom _____ Total Depth of Well 3361 Feet
Show depth and thickness of all water, oil and gas formations.

OIL, GAS OR WATER RECORDS

CASING RECORD

FORMATION	CONTENT	FROM	TO	SIZE	PUT IN	PULLED OUT
				8-5/8"	925	NONE

Describe in detail the manner in which the well was plugged, indicating where the mud fluid was placed and the method or methods used in introducing it into the hole. If cement or other plugs were used, state the character of same and depth placed, from _____ feet to _____ feet for each plug set.

HEAVY MUD TO 400', WOODEN PLUG, PLACED 25 SACKS CEMENT ON TOP OF PLUG. HEAVY MUD TO 40'; WOODEN PLUG, BRIDGE TO HOLD KELLY, PLACED 10 SACKS OF CEMENT TO BASE OF WELL CELLAR.

RECEIVED
STATE CORPORATION COMMISSION
APR 8 1969
CONSERVATION DIVISION
Wichita, Kansas


(If additional description is necessary, use BACK of this sheet)

Name of Plugging Contractor GARVEY DRILLING COMPANY
Address R.R. #2, GREAT BEND, KANSAS

STATE OF KANSAS, COUNTY OF BARTON, ss.
MONTE CHADD (employee of owner) or (owner or operator) of the above-described well, being first duly sworn on oath, says: That I have knowledge of the facts, statements, and matters herein contained and the log of the above-described well as filed and that the same are true and correct. So help me God. MONTE CHADD, DIST. PROD. SUPT.

(Signature) *Monte Chadd*
R.R. #2, GREAT BEND, KANSAS
(Address)

Subscribed and sworn to before me this 4 day of APRIL, 19 69
My commission expires _____, 1969
Richard H. Duncher
Notary Public.



15-051-20401-0000

WELL LOG

COMPANY Petroleum, Inc.

SEC. 27 T. 11S R. 16W

FARM Bowlby NO. 1


LOC. NW SE SE

TOTAL DEPTH 3361'

COUNTY Ellis Co., Kansas

COMM. 3-14-69 COMP. 3-23-69

CONTRACTOR Garvey Drilling Company



CASING 8 5/8" @ 925' w/450 sx

ELEVATION 1765' KB

PRODUCTION D & A

FIGURES INDICATE BOTTOM OF FORMATIONS


- 160' Post Rock
- 315' Shale
- 390' Sand
- 490' Shale
- 560' Sand
- 655' Shale & Red Bed
- 920' Shale
- 960' Anhydrite
- 1275' Shale & Shells
- 1580' Shale
- 1920' Shale & Lime
- 2590' Lime
- 2836' Shale & Lime
- 3215' Lime
- 3361' Lime & Shale
- 3361' RTD

RECEIVED
 STATE CORPORATION COMMISSION
 APR 8 1969
 CONSERVATION DIVISION
 Wichita, Kansas

State of Kansas }
 County of Barton } ss

I, Charlotte Vaughn of Garvey Drilling Company

upon oath state the above and foregoing is a true and correct copy of the log of the Bowlby No. 1 well.



Subscribed and sworn to before me this 1st day of April 1969

My Commission Expires: November 5, 1969

Charlotte Vaughn
Richard S. Boys
 NOTARY PUBLIC