

15-051-01391-0001

TYPE

NOTICE OF INTENTION TO DRILL

C-1
MI-1391

**TO BE FILED WITH THE STATE CORPORATION COMMISSION
PRIOR TO COMMENCEMENT OF WELL**

API Number OWWO
(For office use only)



- Operator CB/JB
Address Rt Natoma, Ks.
- Contractor Ostrom Well Service
Address Plainville, Ks.
- Type of Equipment: Rotary Cable Tool _____
- Well to be Drilled for: Oil Gas _____
Disposal _____ Input _____ Other _____
- Depth of Deepest Fresh Water within 1 mile 52 ft.
- Depth of Municipal Water Well within 3 miles None ft.
- Depth to Protect all Fresh Water 100-600 ft.
- Amount of Surface Casing ~~set~~ 645 ft.
- Alternate No. 1 No. 2 _____


Starting Date 12-11-79
County Ellis
Sec 24 Twp 11 S Rge 16 ^{EC} _W
Spot Location C SE SW
Nearest Lease Line 660 ft.
Lease Name Bowlby
Well No. #1
Est. Total Depth 3464 ft.

REMARKS: OWWO
CARTER OIL CO. MATHESON #1
COMMENCED 10-25-44
DECLARED D & A 1-10-45
SURFACE PIPE: 10 3/4 - 245' CEM
8 7/8 - 645' CEM

OPERATOR STATES THAT HE WILL COMPLY WITH K. S. A. 55-128

Signature of Operator Jerry D. Clair
by B.C.



**State Corporation Commission of Kansas
Conservation Division
245 North Water
Wichita, Kansas 67202**

**RECEIVED
STATE CORPORATION COMMISSION
DEC 20 1979
CONSERVATION DIVISION
Wichita, Kansas**

(IF PREFERRED, MAIL IN ENVELOPE)