

TYPE

NOTICE OF INTENTION TO DRILL

C-1

TO BE FILED WITH THE STATE CORPORATION COMMISSION
PRIOR TO COMMENCEMENT OF WELL

API Number 15-133-20,684-
(For office use only) 0000

1. Operator Midwestern Oil Co., Inc.

Starting Date 2/25/77

Address 815 W. Fourth, Chanute, Ks. 66720

County Neosho

2. Contractor Jerry L. Phillips

Sec. 20 Twp 27 S Rge 19 ^E

Address Chanute, Ks. 66720

Spot Location SW $\frac{1}{4}$ -SE $\frac{1}{4}$ -NE $\frac{1}{4}$ -N $\frac{1}{2}$ -NW $\frac{1}{4}$

3. Type of Equipment: Rotary X Cable Tool _____

Nearest Lease Line 165 ft.

4. Well to be Drilled for: Oil X Gas _____

Lease Name Hasty

Disposal _____ Input _____ Other _____

5. Depth of Deepest Fresh Water within 1 mile 20 ft.

Well No. #10

6. Depth of Municipal Water Well within 3 miles None ft.

7. Depth to Protect all Fresh Water 40 150 ft.

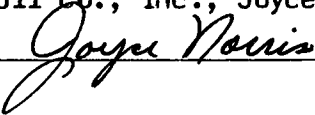

Est. Total Depth 750 ft.

8. Amount of Surface Casing to be set 40 ft.


9. Alternate No. 1 _____ No. 2 X

REMARKS:

OPERATOR STATES THAT HE WILL COMPLY WITH K. S. A. 55-128
Midwestern Oil Co., Inc., Joyce Norris, Sec., Treas.

Signature of Operator Joyce Norris  





State Corporation Commission of Kansas
Conservation Division
P. O. Box 17027
Wichita, Kansas 67217

RECEIVED
STATE CORPORATION COMMISSION

FEB 17 1977

CONSERVATION DIVISION
Wichita, Kansas

(IF PREFERRED, MAIL IN ENVELOPE)