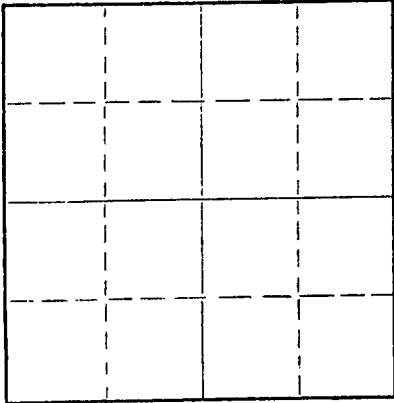


15-179-20208-00-00  
WELL PLUGGING RECORD

Give All Information Completely  
Make Required Affidavit  
Mail or Deliver Report to:  
Conservation Division  
State Corporation Commission  
212 No. Market  
Wichita, Kansas

Sheridan County, Sec. 13 Twp. 10S Rge. 26W (E) (W)

Location as "NE/CNW/SW" or footage from lines SW SE NE  
Lease Owner Monarch Oil & Gas Company  
Lease Name GANO Well No. 1  
Office Address 1429 Wichita Plaza - Wichita, Kansas  
Character of Well (completed as Oil, Gas or Dry Hole) Dry Hole  
Date well completed 6-20 19 69  
Application for plugging filed 6-20 19 69  
Application for plugging approved 6-20 19 69  
Plugging commenced 6-20 19 69  
Plugging completed 6:30 AM 6-20 19 69  
Reason for abandonment of well or producing formation No oil or gas found in commercial quantities.  
If a producing well is abandoned, date of last production -- 19 --  
Was permission obtained from the Conservation Division or its agents before plugging was commenced? yes



Locate well correctly on above Section Plat

Name of Conservation Agent who supervised plugging of this well W. L. Nichols, Moreland, Kansas  
Producing formation None Depth to top \_\_\_\_\_ Bottom \_\_\_\_\_ Total Depth of Well 4060 Feet  
Show depth and thickness of all water, oil and gas formations.

OIL, GAS OR WATER RECORDS

CASING RECORD

FORMATION	CONTENT	FROM	TO	SIZE	PUT IN	PULLED OUT
				8-5/8"	213'	-0-

Describe in detail the manner in which the well was plugged, indicating where the mud fluid was placed and the method or methods used in introducing it into the hole. If cement or other plugs were used, state the character of same and depth placed, from \_\_\_\_\_ feet to \_\_\_\_\_ feet for each plug set.  
Mud back to 1242'/Spotted 100 sacks cement at 1242'/Filled hole with mud to 240'/Spotted 20 sacks cement. Set solid bridge at 40' with 10 sacks cement.

RECEIVED  
STATE CORPORATION COMMISSION  
7-1-1969  
JUL 1 1969  
CONSERVATION DIVISION  
Wichita, Kansas

(If additional description is necessary, use BACK of this sheet)  
Name of Plugging Contractor Rains & Williamson Oil Co., Inc.  
Address 1425 Wichita Plaza - Wichita, Kansas 67202


STATE OF KANSAS COUNTY OF SEDGWICK, ss.  
Wilson Rains (employee of owner) or (owner or operator) of the above-described well, being first duly sworn on oath, says: That I have knowledge of the facts, statements, and matters herein contained and the log of the above-described well as filed and that the same are true and correct. So help me God.

(Signature) Wilson Rains Wilson Rains  
1425 Wichita Plaza - Wichita, Kansas  
(Address)

SUBSCRIBED AND SWORN TO before me this 23 day of June, 19 69

Sherry Gish  
Sherry Gish Notary Public.

My commission expires 6-30-71



ROTARY DRILLING LOG

Operator: Monarch Oil & Gas Company  
 GANO #1  
 SW SE NE 13-10S-26W  
 Sheridan County, Kansas

Contractor: Rains & Williamson  
 Oil Co., Inc.  
 Commenced: 6-12-69  
 Completed: 6-20-69

Casing: 8-5/8" @ 213'/185 sx.

Formations

Sand & Shale	226'
Shale and Shells	510'
Sand	600'
Shale	1151'
Shale and Sand	1163'
Shale	1201'
Lime w/Sand & Iron Pyrite	1209'
Shale and Shells	1605'
Sand with Lime	1640'
Shale, Lime and Sand	2175'
Anhydrite	2208'
Shale and Red Bed	2500'
Shale and Lime	2602'
Shale with Lime Shells	2798'
Sand	2828'
Shale	2830'
Shale and Lime	3695'
Lime and Shale	3845'
Lime	4056'
Shale	4060'
Rotary Total Depth (D & A)	4060'

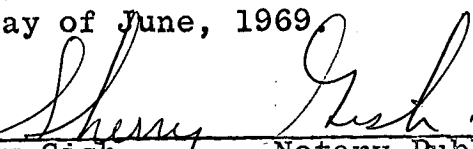
RECEIVED  
 STATE CORPORATION COMMISSION  
 JUN 26 1969  
 CONSERVATION DIVISION  
 Wichita, Kansas

We certify the above log is true and correct, to the best of our knowledge and belief.

RAINS & WILLIAMSON OIL CO., INC.

  
 Wilson Rains

Subscribed and sworn to before me, a Notary Public within and for the State of Kansas, County of Sedgwick, this 23rd day of June, 1969.

  
 Sherry Gish Notary Public

My Commission Expires:  
 6-30-71