

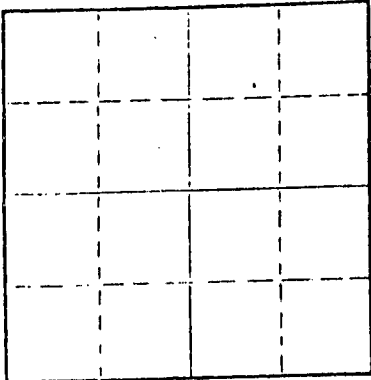
15-179-20328-00-00

STATE OF KANSAS
STATE CORPORATION COMMISSION
CONSERVATION DIVISION
P. O. BOX 17027
WICHITA, KANSAS 67217

WELL PLUGGING RECORD

Sheridan County, Sec 13 Twp. 10 Rge. 26 (E)W (W)
Location as "NE/CNW/SE" or footage from lines NE NE SE
Lease Owner Dreiling Oil, Inc.
Lease Name Gano Well No. B-2
Office Address Rt. #1 - Box 28, Victoria, KS 67671
Character of Well (completed as Oil, Gas or Dry Hole) Oil Well
Date well completed 10-8-72 1975
Application for plugging filed 9-30 1975
Application for plugging approved 10-1 1975
Plugging commenced 10-31 1975
Plugging completed 10-31 1975
Reason for abandonment of well or producing formation Depleted

NORTH



Locate well correctly on above Section Plat

If a producing well is abandoned, date of last production September 1975
Was permission obtained from the Conservation Division or its agents before plugging was commenced? yes

Name of Conservation Agent who supervised plugging of this well Gilbert Balthazor, Box 9, Rt. #1, Palco, KS 67657
Producing formation _____ Depth to top _____ Bottom _____ Total Depth of Well 4,075'

Show depth and thickness of all water, oil and gas formations.

OIL, GAS OR WATER RECORDS

CASING RECORD

FORMATION	CONTENT	FROM	TO	SIZE	PUT IN	PULLED OUT
Surface Pipe				8 5/8"	197'	0'
Casing				4 1/2"	4,055'	1,504'

Describe in detail the manner in which the well was plugged, indicating where the mud fluid was placed and the method or methods used in introducing it into the hole. If cement or other plugs were used, state the character of same and depth placed, from _____ feet to _____ feet for each plug set.

Plugged with 1 sack hulls, 80 sacks cement, 13 Gel, 1 plug, 50 sacks cement.
200# pumping pressure, 150# Shut in pressure

(If additional description is necessary, use BACK of this sheet)

Name of Plugging Contractor Dreiling Oil, Inc.
Address Rt. #1, Box 28 - Victoria, KS 67671

STATE OF KANSAS COUNTY OF ELLIS ss.

I, Joseph A. Hess, Sec. Treas. of Drlg. Contr. (Employer or owner) or (owner or operator) of the above-described well, being first duly sworn on oath, says: That I have knowledge of the facts, statements, and matters herein contained and the log of the above-described well as filed and that the same are true and correct. So help me God.

(Signature) Joseph A. Hess
JOSEPH A. HESS, HAYS, KS 67601
(Address)

Subscribed and sworn to before me this 5th day of November, 1975



September 13, 1976 Cecilia Basgall Notary Public.

RECEIVED
STATE CORPORATION COMMISSION
11-6-1975
NOV 6 1975

CONSERVATION DIVISION
Wichita, Kansas

DREILING OIL, INC.

Victoria, Kansas 67671

WELL LOG

Company	Dreiling Oil, Inc. Rt. #2 Victoria, Kansas 67671	Sec. 13	Twp. 10	Rng. 26
Farm	Gano No. B-#2	Location	NE NE SE	
Total Depth	4,075'	County	Sheridan	
Comm.	10-1-72	Comp.	10-8-72	Elevation: 2562
Contractor	Dreiling Oil, Inc. Rt. #2 Victoria, Kansas 67671		2559	K. B.
			2557	D. F.
				G. R.


Casing Record	Cement Record	Production:
197- 8 5/8"	150 sacks cement	
4,055' - 4 1/2"	cemented w/200 gal. B.J.	
	Flush & 50 sks of 50/50	
	Poz Mix w/2% gel & 12#	
	Gilinite per sk. & 175 sks. common 12% salt	
	Figures indicate Bottom of Formations	

0'	43'	Sand
45'	150'	Sand Gravel
150'	236'	Blue Shale
236'	675'	Shale
675'	2175'	Shale
2175'	2215'	Anhydrite
2215'	3575'	Shale
3575'	3694'	Shale & Lime
3694'	3824'	Lime & Shale
3824'	4075'	Lime
4075'	T.D.	

RECEIVED
STATE CORPORATION COMMISSION
10-1-1975
OCT 1 1975
CONSERVATION DIVISION
Wichita, Kansas

STATE OF KANSAS)
) ss
COUNTY OF ELLIS)

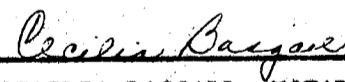
I, Joe Hess, Secretary Treasurer, of Dreiling Oil, Inc. upon oath states that the above and foregoing is a true and correct copy from the Daily Drilling Report from the Gano B-#2.



JOE HESS

Subscribed and sworn to before me this 10th day of October, 1972.





CECILIA BASGALL NOTARY PUBLIC

My Commission expires: September 13, 1976.