

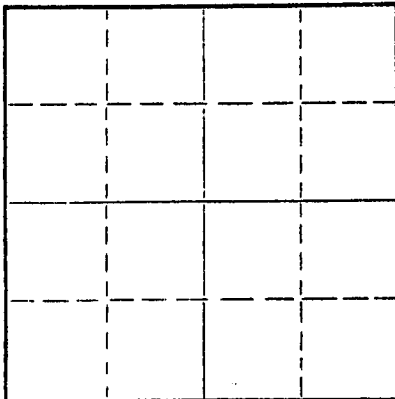
15-179-20323-00-00

STATE OF KANSAS
STATE CORPORATION COMMISSION

Form CP-4

Give All Information Completely
Make Required Affidavit
Mail or Deliver Report to:
Conservation Division
State Corporation Commission
P. O. Box 17027
Wichita, Kansas 67217
NORTH

WELL PLUGGING RECORD



Locate well correctly on above
Section Plat

Sheridan County, Sec. 13 Twp. 10 Rge. 26 (E) W (W)
Location as "NE/CNWxSWx" or footage from lines SW SW NW
Lease Owner Dreiling Oil, Inc.
Lease Name Gano Well No. 5
Office Address Rt. #2, Victoria, Kansas 67671
Character of Well (completed as Oil, Gas or Dry Hole) Dry Hole
Date well completed 9-1 19 73
Application for plugging filed 2-28 19 73
Application for plugging approved 3-1 19 73
Plugging commenced 3-1 19 73
Plugging completed 3-1 19 73
Reason for abandonment of well or producing formation Dry Hole

If a producing well is abandoned, date of last production 19
Was permission obtained from the Conservation Division or its agents before plugging was commenced? Yes

Name of Conservation Agent who supervised plugging of this well W. L. Nichols, Morland, Kansas 67650
Producing formation _____ Depth to top _____ Bottom _____ Total Depth of Well 4,090 Feet
Show depth and thickness of all water, oil and gas formations.

OIL, GAS OR WATER RECORDS

CASING RECORD

| FORMATION | CONTENT | FROM | TO | SIZE | PUT IN | PULLED OUT |
|-----------|---------|------|----|------|--------|------------|
| | | | | | | |
| | | | | | | |
| | | | | | | |
| | | | | | | |
| | | | | | | |
| | | | | | | |
| | | | | | | |

Describe in detail the manner in which the well was plugged, indicating where the mud fluid was placed and the method or methods used in introducing it into the hole. If cement or other plugs were used, state the character of same and depth placed, from _____ feet to _____ feet for each plug set.

Plugged with 5 sacks hulls, 9 Gel, 110 cu. ft. cement, 17 Gel, released plug 30 cu. ft. cement, 4 Gel, 10 cu. ft. cement. 500# Input, 200# Shut In.

RECEIVED
STATE CORPORATION COMMISSION
MAR 9 - 1973
CONSERVATION DIVISION
Wichita, Kansas


(If additional description is necessary, use BACK of this sheet)

Name of Plugging Contractor Dreiling Oil, Inc.
Address Rt. #2, Victoria, Kansas 67671

STATE OF KANSAS, COUNTY OF ELLIS, ss.
I, Joe Hess, Sec. Treas. of Drlg. Contrc. (employee of owner) or (owner or operator) of the above-described well, being first duly sworn on oath, says: That I have knowledge of the facts, statements, and matters herein contained and the log of the above-described well as filed and that the same are true and correct. So help me God.

(Signature) Joe Hess
JOE HESS, Rt. #2, Victoria, Kansas 67671
(Address)

SUBSCRIBED AND SWORN to before me this 7th day of March, 19 73



Cecilia Basgall
CECILIA BASGALL
Notary Public.

DREILING OIL, INC.

Victoria, Kansas 67671

WELL LOG

| | | | | |
|-------------|--|---------------|------------------|-----------------------|
| Company | Dreiling Oil, Inc. Rt. #2 Victoria, Kansas 67671 | Sec. 13 | Twp. 10S | Rng. 26W |
| Farm | Gano No. 5 | Location | SW SW NW | |
| Total Depth | 4,090' | County | Sheridan | |
| Comm. | 8-26-72 | Comp. | 9-1-72 | Elevation: 2582 K. B. |
| Contractor | Dreiling Oil, Inc. Rt. #2 Victoria, Kansas 67671 | | 2579 | D. F. |
| | | | 2577 | G. R. |
| | | Casing Record | Cement Record | Production: |
| | 242' - 8 5/8" | | 160 sacks cement | Temporarily Abandoned |

Figures Indicate Bottom of Formations

| | | |
|-------|-------|-----------------|
| 0' | 140' | Top Soil-Gravel |
| 140' | 242' | Blue Shale |
| 242' | 1220' | Shale |
| 1220' | 1830' | Shale |
| 1830' | 2196' | Shale |
| 2196' | 2244' | Anhydrite |
| 2244' | 2630' | Shale |
| 2630' | 3545' | Shale |
| 3545' | 3699' | Shale, Lime |
| 3699' | 4090' | Lime |
| 4090' | T.D. | |


RECEIVED
STATE CORPORATION COMMISSION
3-1-1973
MAR 1 1973
CONSERVATION DIVISION
Wichita, Kansas

STATE OF KANSAS)
)ss
COUNTY OF ELLIS)

I, Joe Hess, Secretary Treasurer, of Dreiling Oil, Inc., upon oath states that the above and foregoing is a true and correct copy from the Daily Drilling Report from the Gano #5.

JOE HESS

Subscribed and sworn to before me this 6th day of September, 1972.



Cecilia Basgall

CECILIA BASGALL Notary Public

My commission expires: September 13, 1973