


STATE OF KANSAS
STATE CORPORATION COMMISSION
CONSERVATION DIVISION
P. O. BOX 17027
WICHITA, KANSAS 67217

WELL PLUGGING RECORD



Locate well correctly on above Section Plat

Sheridan County, Sec. 13 Twp. 10 Rge. 26 (E) W (W)

Location as "NE/CNW/SW" or footage from lines SE SE NE

Lease Owner Dreiling Oil, Inc.

Lease Name Gano Well No. B-1 Twin

Office Address Rt. #1, Box 28, Victoria, KS 67671

Character of Well (completed as Oil, Gas or Dry Hole) Oil Well

Date well completed 10-22 1974

Application for plugging filed 9-25 1975

Application for plugging approved 9-29 1975

Plugging commenced 10-31 1975

Plugging completed 10-31 1975

Reason for abandonment of well or producing formation Depleted

If a producing well is abandoned, date of last production September 1975

Was permission obtained from the Conservation Division or its agents before plugging was commenced? yes

Name of Conservation Agent who supervised plugging of this well Gilbert Balthazor, Box 9, Rt. #1, Palco, KS 67657

Producing formation _____ Depth to top _____ Bottom _____ Total Depth of Well 4,050 Feet

Show depth and thickness of all water, oil and gas formations.

OIL, GAS OR WATER RECORDS

CASING RECORD

FORMATION	CONTENT	FROM	TO	SIZE	PUT IN	PULLED OUT
Surface Pipe				8 5/8"	226'	0'
Casing				4 1/2"	4,045'	1,900'

Describe in detail the manner in which the well was plugged, indicating where the mud fluid was placed and the method or methods used in introducing it into the hole. If cement or other plugs were used, state the character of same and depth placed, from _____ feet to _____ feet for each plug set.

Plugged with 1 sack Hulls, 80 sacks, 13 Gel, 1 plug, 50 sacks cement
200# Pumping Pressure 150# Shut in Pressure.

(If additional description is necessary, use BACK of this sheet)

Name of Plugging Contractor Dreiling Oil, Inc.

Address Rt. #1, Box 28, Victoria, KS 67671

STATE OF KANSAS COUNTY OF ELLIS ss.

I, Joseph A. Hess, Sec. Treas. of Drlg. Contro. (employee of owner or operator) of the above-described well, being first duly sworn on oath, says: That I have knowledge of the facts, statements, and matters herein contained and the log of the above-described well as filed and that the same are true and correct. So help me God.



(Signature) Joseph A. Hess

JOSEPH A. HESS, HAYS, KS 67601

(Address)

Sworn to before me this 5th day of November, 1975

Cecilia Basgall
Cecilia Basgall Notary Public.



DREILING OIL, INC.

Victoria, Kansas 67671

Dreiling Oil, Inc.		WELL LOG		
Rt. #2				
Company	Victoria, KS 67671	Sec. 13	Twp. 10	Rng. 26
Farm	Gano	No. B #1 Twin	Location	SE SE NE
Total Depth	4,050'		County	Sheridan
Comm.	10-15-74	Comp. 10-22-74	Elevation:	2548 K. B.
Contractor	Dreiling Oil, Inc.			2545 D. F.
	Rt. #2			2543 G. R.
	Victoria, KS 67671			

Casing Record
 226' - 8 5/8"
 4,045' - 4 1/2"

Cement Record
 200 sacks cement
 cemented w/10 bbl. salt flush
 & 25 sks 50/50 Poz Mix 2% Gal
 & 12# Gilsonite per sk & 175
 sacks common 10% salt
 Figures Indicate Bottom of Formations

Production:

0'	75'	Top Soil, Sand
75'	80'	Sand
80'	155'	Yellow Clay
155'	226'	Blue Shale
226'	1180'	Shale
1180'	1745'	Shale
1745'	1925'	Sand
1925'	2162'	Shale
2162'	2200'	Anhydrite
2200'	2965'	Shale
2965'	3355'	Shale & Lime
3355'	3708'	Lime & Shale
3708'	4050'	Lime
4050'	T.D.	


STATE OF KANSAS(
)ss
 COUNTY OF ELLIS)

I, Joseph A. Hess, Secretary Treasurer, of Dreiling Oil, Inc. upon oath states the above and foregoing is a true and correct copy from the Daily Drilling Report from the Gano B #1 Twin.

Joseph A. Hess
 JOSEPH A. HESS

Subscribed and sworn to before me this 23rd day of October, 1974.

Cecilia Basgall
 Cecilia Basgall
 Notary Public



My commission expires" September 13, 1976.

RECEIVED
 STATE CORPORATION COMMISSION
 9-29-1975
 SEP 29 1975
 CONSERVATION DIVISION
 Wichita, Kansas