

WELL PLUGGING RECORD

Give All Information Completely
Make Required Affidavit
Mail or Deliver Report to:
Conservation Division
State Corporation Commission
212 North Market, Insurance Bldg.
Wichita, Kansas

Sheridan County. Sec. 13 Twp. 10 Rge. (E) 26 (W)

Location as "NE/CNW%SW%" or footage from lines NE NE NW

Lease Owner Empire Drilling Co. & N. C. R. A.

Lease Name Bryant Well No. 1

Office Address 650 Fourth National Bank Building, Wichita, Kansas

Character of Well (completed as Oil, Gas or Dry Hole) Dry Hole

Date well completed Feb. 18, 1959 19

Application for plugging filed Feb. 18, 1959 19

Application for plugging approved Feb. 18, 1959 (Verbally) 19

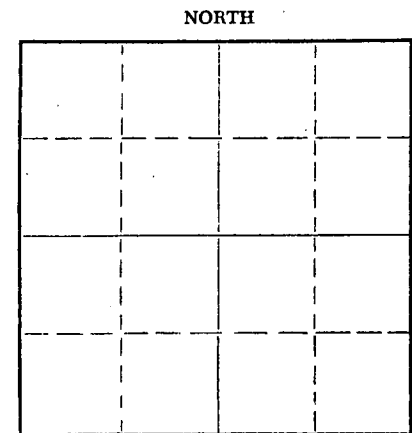
Plugging commenced Feb. 18, 1959 19

Plugging completed Feb. 18, 1959 19

Reason for abandonment of well or producing formation Dry Hole

If a producing well is abandoned, date of last production _____ 19

Was permission obtained from the Conservation Division or its agents before plugging was commenced? Yes



Locate well correctly on above Section Plat

Name of Conservation Agent who supervised plugging of this well A. D. Fabricius

Producing formation _____ Depth to top _____ Bottom _____ Total Depth of Well 4305 Feet

Show depth and thickness of all water, oil and gas formations.

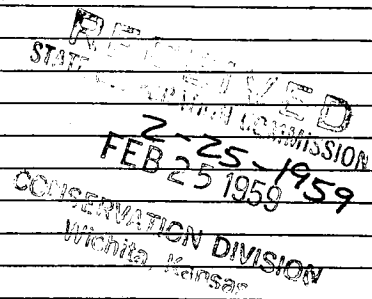
OIL, GAS OR WATER RECORDS

CASING RECORD

FORMATION	CONTENT	FROM	TO	SIZE	PUT IN	PULLED OUT
	Surface	0	175'	8 5/8"	175'	None

Describe in detail the manner in which the well was plugged, indicating where the mud fluid was placed and the method or methods used in introducing it into the hole. If cement or other plugs were used, state the character of same and depth placed, from _____ feet to _____ feet for each plug set.

- Plug set @ 600' with 20 sacks cement
- Plug set @ 170' with 20 sacks cement
- Plug set @ 40' with 10 sacks cement



(If additional description is necessary, use BACK of this sheet)

Name of Plugging Contractor Empire Drilling Company

Address 650 Fourth National Bank Building, Wichita, Kansas

STATE OF Kansas COUNTY OF Sedgwick, ss.

I, Dan J. Kornfeld (employee of owner) (owner or operator) of the above-described well, being first duly sworn on oath, says: That I have knowledge of the facts, statements, and matters herein contained and the log of the above-described well as filed and that the same are true and correct. So help me God.

(Signature) [Handwritten Signature]

650 Fourth National Bank Building
(Address)

SUBSCRIBED AND SWORN TO before me this 24th day of February, 19 59

My commission expires October 21, 1962

Lucille D. Van
Notary Public.

PLUGGING
FILE SEC 13 T. 10 R. 26W
BOOK PAGE 21 LINE 33

L O G

COMPANY: Empire Drilling Company and National Cooperative Refinery Assoc.
 CONTRACTOR: Empire Drilling Company, Wichita, Kansas
 FARM: Bryant No. 1
 LOCATION: NE NE NW section 13-10-26W, Sheridan County, Kansas
 COMMENCED: February 8, 1959 ELEVATION: 2581 KB
 COMPLETED: February 18, 1959 POTENTIAL: D & A


0	to	195	Surface
195	to	2196	Shale and Shells
2196	to	2232	Anhydrite
2232	to	2830	Shale and Shells
2830	to	2960	Shale and Lime
2960	to	3400	Lime and Shale
3400	to	3485	Shale and Lime
3485	to	3830	Lime and Shale
3830	to	4070	Lime
4070	to	4155	Lime and Shale
4155	to	4204	Shale and Lime
4204	to	4260	Shale
4260	to	4305	Shale and Lime
		4305	RTD

SET: 8 5/8" 175' with 115 Sacks cement


TOPS:	Heebner	3799
	Toronto	3820
	Lansing Kansas City	3839
	Base Kansas City	4069
	Cherokee Group	4275

C E R T I F I C A T I O N

I, Dan J. Kornfeld, do hereby certify that the above and foregoing is a true and correct copy of the log on the Bryant No. 1, NE NE NW section 13-10-26W, Sheridan County, Kansas as reflected by the files of the Empire Drilling Company.


 Dan J. Kornfeld

Subscribed and sworn to before me, a notary public within and for Sedgwick County, Kansas this 27th day of February, 1959.


 NOTARY PUBLIC

My Commission expires October 21, 1962

RECEIVED
 STATE CORRELATION COMMISSION
 2-27-1959
 FEB 27 1959

CONSERVATION DIVISION
 STATE OF KANSAS

PLUGGING
FILE SEC. 13 T. 10. R. 26W
BOOK PAGE 21 LINE 33