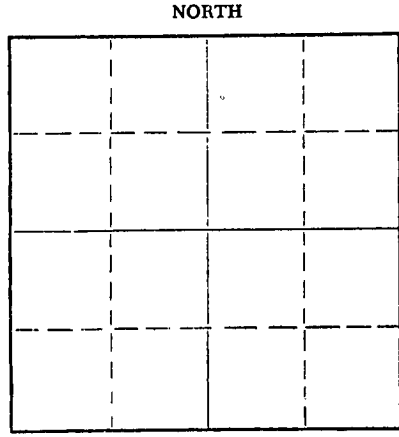


Give All Information Completely
Make Required Affidavit
Mail or Deliver Report to:
Conservation Division
State Corporation Commission
211 No. Broadway
Wichita, Kansas

WELL PLUGGING RECORD



Locate well correctly on above
Section Plat

Hodgeman County, Sec. 36 Twp. 22S Rge. 23W (E) (W)
Location as "NE/CNW/SW" or footage from lines. C SE NW
Lease Owner Imperial Oil Company
Lease Name BILLINGS Well No. 2
Office Address 780 Fourth Natl. Bldg., Wichita, Kansas
Character of Well (completed as Oil, Gas or Dry Hole) dry hole
Date well completed 7/7/63 19
Application for plugging filed 7/7/63 19
Application for plugging approved 7/7/63 19
Plugging commenced 7/7/63 19
Plugging completed 7/7/63 19
Reason for abandonment of well or producing formation
No commercial quantities of oil found
If a producing well is abandoned, date of last production _____ 19
Was permission obtained from the Conservation Division or its agents before plugging was commenced? Yes

Name of Conservation Agent who supervised plugging of this well Hugh Scott, Liberal, Kansas
Producing formation -- Depth to top _____ Bottom _____ Total Depth of Well 4500 Feet
Show depth and thickness of all water, oil and gas formations.

OIL, GAS OR WATER RECORDS

CASING RECORD

FORMATION	CONTENT	FROM	TO	SIZE	PUT IN	PULLED OUT
	8-5/8" casing at 276' not pulled					

Describe in detail the manner in which the well was plugged, indicating where the mud fluid was placed and the method or methods used in introducing it into the hole. If cement or other plugs were used, state the character of same and depth placed, from _____ feet to _____ feet for each plug set.

Set first plug at 600' with 25 sacks

Set second plug at 265' with 20 sacks

Top plug at 40' with 10 sacks cement

RECEIVED
STATE CORPORATION COMMISSION

JUL 22 1963

CONSERVATION DIVISION
Wichita, Kansas

(If additional description is necessary, use BACK of this sheet)
Name of Plugging Contractor Imperial Oil of Kansas, Inc.
Address Box 97, WaKeeney, Kansas

STATE OF Kansas COUNTY OF Sedgwick, ss.
Raymond R. Dombaugh (employee of owner) or (~~owner or operator~~) of the above-described well, being first duly sworn on oath, says: That I have knowledge of the facts, statements, and matters herein contained and the log of the above-described well as filed and that the same are true and correct. So help me God.

(Signature) Raymond R. Dombaugh
Raymond R. Dombaugh
780 Fourth Natl. Bldg., Wichita, Ks.
(Address)

SUBSCRIBED AND SWORN TO before me this 18th day of July, 1963

My commission expires May 25, 1966.

Margaret C. Phillips
Notary Public.



DRILLER'S LOG

Imperial Oil Company
780 Fourth National Building
Wichita, Kansas

BILLINGS NO. 2
C SE NW Sec. 36-22S-23W
Hodgeman County, Kansas

Total Depth: 4500'

Elevation: 2211 K.B.
Production: dry

Commenced 6/21/63 Completed 7/7/63

Contractor: Imperial Oil of Kansas, Inc.
Wichita 2, Kansas

Casing Record: Set 8-5/8" surface pipe at 276' with 200 sacks cement.


Figures indicate bottom of formations:

Tops

Sand & Shale	740'	Heebner	3757 (-1546)
Anhydrite	752'	Toronto	3773 (-1562)
Sand	1030'	Douglas Lime	3815 (-1604)
Red Bed & Shale	1370'	Lansing	3837 (-1626)
Shale	2155'	Cherokee Shale	4358 (-2147)
Shale & Lime	4445'	Warsaw Dolomite	4440 (-2229)
Lime & Chert	4453'	Osage	4450 (-2239)
Lime	4483'	RTD	4500 (-2289)

We hereby certify this to be a correct and accurate log of the above described well, as shown on the daily drilling reports.


IMPERIAL OIL COMPANY


Raymond R. Dombaugh

Subscribed and sworn to before me this 17th day of July, 1963.

My Commission Expires:

May 25, 1966


Margaret C. Phillips
Notary Public