

15-191-1002500-0

Form CP-4

STATE OF KANSAS
STATE CORPORATION COMMISSION

Give All Information Completely
Make Required Affidavit
Mail or Deliver Report to:
Conservation Division
State Corporation Commission
211 No. Broadway
Wichita, Kansas

WELL PLUGGING RECORD

Sumner County. Sec. 30 Twp. 31S Rge. (E) 1 (W)

Location as "NE/CNW/SW" or footage from lines C NW NE

Lease Owner Mack Oil Company

Lease Name Hennigh Well No. 1

Office Address 812 Union Center Bldg., Wichita, Kansas

Character of Well (completed as Oil, Gas or Dry Hole) Dry Hole

Date well completed 9-30 19 63

Application for plugging filed 9-30 19 63

Application for plugging approved 9-30 19 63

Plugging commenced 9-30 19 63

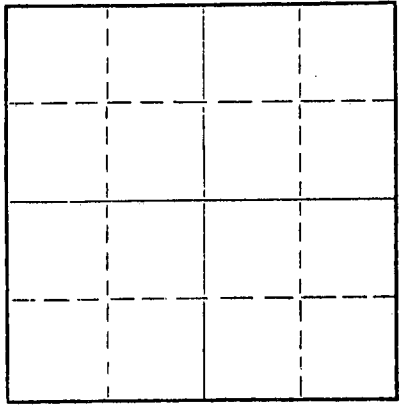
Plugging completed 9-30 19 63

Reason for abandonment of well or producing formation _____

If a producing well is abandoned, date of last production _____ 19 _____

Was permission obtained from the Conservation Division or its agents before plugging was commenced? Yes

NORTH



Locate well correctly on above
Section Plat

Name of Conservation Agent who supervised plugging of this well Mr. H. E. Hess

Producing formation None Depth to top _____ Bottom _____ Total Depth of Well 4099 Feet

Show depth and thickness of all water, oil and gas formations.

OIL, GAS OR WATER RECORDS

CASING RECORD


FORMATION	CONTENT	FROM	TO	SIZE	PUT IN	PULLED OUT

Describe in detail the manner in which the well was plugged, indicating where the mud fluid was placed and the method or methods used in introducing it into the hole. If cement or other plugs were used, state the character of same and depth placed, from _____ feet to _____ feet for each plug set.

Set 20 sx. @ bottom of surface pipe.

8 sx. @ top of surface pipe.

2 sx. @ rat hole.



(If additional description is necessary, use BACK of this sheet)

Name of Plugging Contractor Mack Oil Company
Address Box 400, Duncan, Oklahoma

STATE OF Kansas, COUNTY OF Sedgwick, ss.


Robert L. Harris (employee of owner) or (owner or operator) of the above-described well, being first duly sworn on oath, says: That I have knowledge of the facts, statements, and matters herein contained and the log of the above-described well as filed and that the same are true and correct. So help me God.

(Signature) Robert L. Harris

812 Union Center Bldg., Wichita, Kansas
(Address)

SUBSCRIBED AND SWORN to before me this 3rd day of October, 19 63

Ronald L. Iron
Notary Public.



MACK OIL COMPANY
Duncan, Oklahoma

DRILLERS WELL LOG

Hennigh #1

C NW NE Sec. 30-31S-1W
Sumner County, Kansas
Elevation: 1245 K.B.
Initial Production: D & A
Contractor: Mack Oil Company

Commenced R.D.: 9-20-63
Completed R.D.: 9-30-63
Total Depth: 4099'

<u>STRATA</u>	<u>DEPTH</u>
Shale & Sand	0 - 1435
Shale, Sand & Lime	1435 - 2005
Shale & Sand	2005 - 2236
Shale, Sand & Lime	2236 - 2632
Shale & Sand	2632 - 2766
Shale, Sand & Lime	2766 - 2932
Shale & Lime	2932 - 3122
Shale, Lime & Sand	3122 - 3187
Lime & Shale	3187 - 3432
Lime	3432 - 3507
Lime & Shale	3507 - 3652
Lime	3652 - 3781
Lime & Shale	3781 - 3830
Lime	3830 - 3862
Lime & Shale	3862 - 4066
Lime, Shale & Sand	4066 - 4099

RECEIVED
STATE OF KANSAS
OCT 7 1963
CONSERVATION DIVISION
Wichita, Kansas

I hereby certify that the above is a true and correct log of said well as reflected by the daily drilling reports.

MACK OIL COMPANY

By Robert L. Harris

Signed and sworn to in my presence this 4th day of October, 1963, by Robert L. Harris, representative of Mack Oil Company.

Ronald L. Irion
Ronald L. Irion
Notary Public

My commission expires: 2-7-66

