

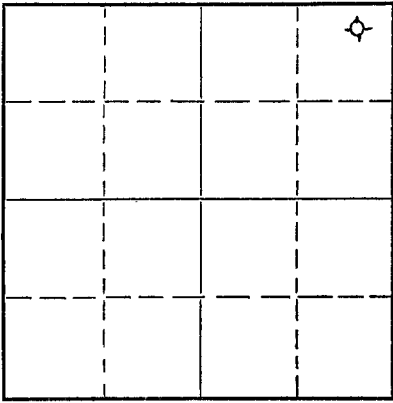
STATE OF KANSAS  
STATE CORPORATION COMMISSION

WELL PLUGGING RECORD

Give All Information Completely  
Make Required Affidavit  
Mail or Deliver Report to:  
Conservation Division  
State Corporation Commission  
800 Biting Building  
Wichita, Kansas

Ellis County. Sec. 35 Twp. 11 Rge. 20 (E) W (W)  
Location as "NE/CNW/SW" or footage from lines NE NE NE  
Lease Owner C-G Drilling Co.  
Lease Name Waldschmidt Well No. 1  
Office Address 544 Petroleum Bldg., Wichita, Kansas  
Character of Well (completed as Oil, Gas or Dry Hole) Dry Hole  
Date well completed November 6 1953  
Application for plugging filed 11/6 1953  
Application for plugging approved 11/6 1953  
Plugging commenced 11/6 1953  
Plugging completed 11/6 1953  
Reason for abandonment of well or producing formation Too low structurally

NORTH



Locate well correctly on above  
Section Plat

If a producing well is abandoned, date of last production -- 19--  
Was permission obtained from the Conservation Division or its agents before plugging was commenced? Yes

Name of Conservation Agent who supervised plugging of this well Eldon Petty, Hays, Kansas  
Producing formation -- Depth to top -- Bottom -- Total Depth of Well 3799 Feet  
Show depth and thickness of all water, oil and gas formations.

OIL, GAS OR WATER RECORDS

CASING RECORD

FORMATION	CONTENT	FROM	TO	SIZE	PUT IN	PULLED OUT
				8-5/8"	187.05'	

Describe in detail the manner in which the well was plugged, indicating where the mud fluid was placed and the method or methods used in introducing it into the hole. If cement or other plugs were used, state the character of same and depth placed, from                      feet to                      feet for each plug set.

Filled hole with mud to 182'; set plug; 1/2 sack hulls, 15 sacks cement. Filled hole with mud to 40'; set plug then filled to top with 10 sacks cement 1/2 sack hulls.

(If additional description is necessary, use BACK of this sheet)

Name of Plugging Contractor C-G DRILLING CO.  
Address 544 Petroleum Building, Wichita, Kansas

STATE OF KANSAS, COUNTY OF SEDGWICK, ss.  
Vicky Jacobs (employee of owner) or (~~owner or operator~~) of the above-described well, being first duly sworn on oath, says: That I have knowledge of the facts, statements, and matters herein contained and the log of the above-described well as filed and that the same are true and correct. So help me God!



(Signature) Vicky Jacobs  
544 Petroleum Building, Wichita, Kansas  
(Address)

SUBSCRIBED AND SWORN to before me this 10th day of November, 1953

Barbara Donaldson  
Notary Public.

My commission expires June 17, 1957

24-7368-S 3-53-20M



CONTRACTOR'S WELL LOG

OPERATOR C-G Drilling Co. FARM NAME Waldschmidt  
 LOCATION NE NE NE, Sec. 35-11-20W,  
 POOL NAME Wildcat COUNTY Ellis STATE Kansas  
 COMMENCEMENT DATE October 28, 1953 COMPLETION DATE November 6, 1953

LOG OF WELL

Elevation: 2095' R. B.  
 All measurements from the top of rotary bushing.

FROM	TO	FORMATION	DEVIATION FROM VERTICAL	REMARKS:
0	187	Surface Clay		
187	640	Shale		
640	700	Sand		
700	965	Shale		
965	1210	Sand		
1210	1235	Red Bed		
1235	1475	Red Bed		
1475	1523	Anhydrite	0° - 1500'	
1523	1688	Shale		
1688	2135	Shale-Shells	0° - 2000'	
2135	2310	Lime-Shale		
2310	2480	Lime-Shale		
2480	2560	Lime	0° - 2500'	
2560	2625	Lime-Shale		
2625	2770	Lime-Shale		
2770	2890	Lime-Shale		
2890	3050	Lime-Shale	0° - 3000'	
3050	3175	Lime-Shale		
3175	3245	Lime-Shale		
3245	3310	Lime-Shale		
3310	3365	Lime		
3365	3415	Lime		
3415	3470	Lime-Shale		
3470	3495	Lime		
3495	3530	Lime	0° - 3500'	DST 3474-95'
3530	3590	Lime		
3590	3640	Lime		
3640	3675	Lime-Shale		
3675	3755	Cherty Lime-Shale		
3755	3799	Lime-Shale		

CASING LEFT IN HOLE AFTER COMPLETION

Ran 187.05' ( 6 jts) 8-5/8" surface casing.

STATE OF KANSAS, COUNTY OF SEDGWICK ) ss.

The undersigned certifies that to the best of her knowledge and belief, the above facts are true and correct.

C-G DRILLING CO.

By Vicky Jacobs  
 Office Manager

Subscribed and sworn to before me this 10th day of November, 1953.

My commission expires: June 17, 1957

Barbara Donaldson  
 Notary Public

**PLUGGING**  
 FILE SEC 35 T 11 R 20W  
 BOOK PAGE 142 LINE 21