

TYPE

# NOTICE OF INTENTION TO DRILL

C-1

TO BE FILED WITH THE STATE CORPORATION COMMISSION  
PRIOR TO COMMENCEMENT OF WELL



API Number 15-051-21,190-  
(For office use only) 00-00

1. Operator J. B. Collins  
Address 1007 Cody, Suite A, Hays, Ks. 67601
2. Contractor Rains & Williamson Oil Co.  
Address 435 Page Court, Wichita, Ks 67202
3. Type of Equipment: Rotary  Cable Tool \_\_\_\_\_
4. Well to be Drilled for: Oil  Gas \_\_\_\_\_  
Disposal \_\_\_\_\_ Input \_\_\_\_\_ Other \_\_\_\_\_
5. Depth of Deepest Fresh Water within 1 mile 75 ft.
6. Depth of Municipal Water Well within 3 miles None ft.
7. Depth to Protect all Fresh Water 125 ft.
8. Amount of Surface Casing to be set 200 ft.
9. Alternate No. 1 \_\_\_\_\_ No. 2  \_\_\_\_\_


Starting Date 6-10-76  
County Ellis  
Sec 18 Twp 11 S Rge 16 <sup>XXX</sup> W  
Spot Location NW SE SW  
Nearest Lease Line 330 ft.  
Lease Name Cress  
Well No. 1  
Est. Total Depth 3400 ft.

REMARKS:

OPERATOR STATES THAT HE WILL COMPLY WITH K. S. A. 55-128

Signature of Operator John B. Collins  





**State Corporation Commission of Kansas  
Conservation Division**

~~P.O. Box 17027~~

**Wichita, Kansas ~~67217~~**

*New Address* RECEIVED  
245 North Water Street COMMISSION  
Wichita, Kansas 67202

JUN 6 2 1976  
6-2-76  
CONSERVATION DIVISION  
Wichita, Kansas

(IF PREFERRED, MAIL IN ENVELOPE)