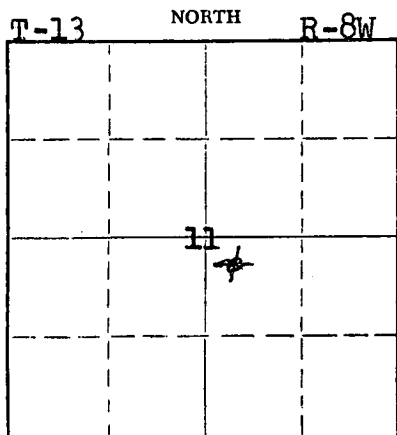


STATE OF KANSAS
STATE CORPORATION COMMISSION

Give All Information Completely
Make Required Affidavit
Mail or Deliver Report to:
Conservation Division
State Corporation Commission
211 No. Broadway
Wichita, Kansas

WELL PLUGGING RECORD



Locate well correctly on above
Section Plat

Lincoln County, Sec. 11 Twp. 13 Rge. 8 (E) 8 (W)
Location as "NE/CNW/SW" or footage from lines NW NW SE
Lease Owner Donald T. Ingling et al
Lease Name Olsen Well No. 1
Office Address Wichita 2, Kansas
Character of Well (completed as Oil, Gas or Dry Hole) Dry Hole
Date well completed September 9, 1962
Application for plugging filed September 9, 1962
Application for plugging approved September 9, 1962
Plugging commenced September 9, 1962
Plugging completed September 9, 1962
Reason for abandonment of well or producing formation dry

If a producing well is abandoned, date of last production 19
Was permission obtained from the Conservation Division or its agents before plugging was commenced? Yes

Name of Conservation Agent who supervised plugging of this well Gilbert Toman
Producing formation _____ Depth to top _____ Bottom _____ Total Depth of Well 3827 Feet
Show depth and thickness of all water, oil and gas formations.


OIL, GAS OR WATER RECORDS

CASING RECORD

FORMATION	CONTENT	FROM	TO	SIZE	PUT IN	PULLED OUT
				8 5/8"	345'	none

Describe in detail the manner in which the well was plugged, indicating where the mud fluid was placed and the method or methods used in introducing it into the hole. If cement or other plugs were used, state the character of same and depth placed, from _____ feet to _____ feet for each plug set.

Lay down drill pipe - put solid plug at 380 feet and 20 sacks cement - filled hole to within 40 feet - put bridge and 10 sacks cement - 2 sacks cement in rathole.



(If additional description is necessary, use BACK of this sheet)

Name of Plugging Contractor Donald T. Ingling
Address 615 First National Bldg., Wichita 2, Kansas


STATE OF KANSAS, COUNTY OF SEDGWICK, ss.
Donald T. Ingling (employee of owner) or (owner or operator) of the above-described well, being first duly sworn on oath, says: That I have knowledge of the facts, statements, and matters herein contained and the log of the above-described well as filed and that the same are true and correct. So help me God.

(Signature) Donald T. Ingling
615 First National Bldg., Wichita 2, Kans.
(Address)

Subscribed and Sworn to before me this 11th day of September, 1962

My commission expires Feb. 27, 1964

Notary Public.



WELL LOG - OLSEN NO. 1

Donald T. Ingling et al, Lease Owner

Section 11-13-8W

Donald T. Ingling, Contractor

Location: NW NW SE

Commenced: 8-27-62

County: Lincoln

Completed: 9-9-62

Production: dry

Total Depth: 3827'

Elevation: 1608 RB

Casing: 8 5/8" 345' (175 sacks cement)

Figures below indicate bottom formation

60 surface clay
 120 shale
 340 shale and lime
 350 shale and lime
 680 red bed and shale
 971 shale and lime streaks
 1145 shale and lime
 1295 lime
 1410 lime
 1490 lime and shale
 1685 shale
 1865 shale and lime
 2040 shale and lime
 2150 lime
 2330 shale and lime
 2428 lime
 2550 lime
 2700 lime and shale streaks
 2795 lime and shale
 2880 lime
 2990 lime
 3055 lime
 3115 lime
 3143 lime
 3185 lime and shale
 3245 lime and shale
 3320 shale
 3360 lime
 3385 shale and lime streaks

3442 lime
 3495 lime, shale, cherty
 3560 shale and lime
 3595 lime
 3630 lime and shale
 3675 shale and lime
 3705 lime and shale
 3735 shale and lime
 3782 lime
 3807 lime and shale
 3815 Arbuckle
 3827 Arbuckle
 3827 Total Depth

RECEIVED
 STATE CORPORATION COMMISSION
 SEP 13 1962
 09-13-1962
 CONSERVATION DIVISION
 Wichita, Kansas

I certify this is a true and correct copy of the above mentioned well.

STATE OF KANSAS)
 SEDGWICK COUNTY) ss.

Donald T. Ingling

Subscribed and sworn to before me, a Notary Public, in said county and state.

ME Black

My commission expires: 2-27-64

