

15-105-20011-00-00

STATE OF KANSAS
STATE CORPORATION COMMISSION

WELL PLUGGING RECORD

Give All Information Completely
Make Required Affidavit
Mail or Deliver Report to
Conservation Division
State Corporation Comm.
245 North Water
Wichita, KS 67202

Lincoln County, Sec. 30 Twp. 13S Rge. 8 E/W
Location as "NE/CNW $\frac{1}{4}$ SW $\frac{1}{4}$ " or footage from lines
SW SW SE


Lease Owner Terra Resources, Inc.
Lease Name Peterman Well No. 1
Office Address Drawer C, Great Bend, KS 67530
Character of Well (Completed as Oil, Gas or Dry Hole) Dry Hole

Date Well completed 9-17 19 79
Application for plugging filed 9-17 19 79
Application for plugging approved 9-17 19 79
Plugging commenced 9-17 19 79
Plugging completed 9-17 19 79
Reason for abandonment of well or producing formation Dry Hole

If a producing well is abandoned, date of last production 19

Was permission obtained from the Conservation Division or its agents before plugging was commenced? Yes

Name of Conservation Agent who supervised plugging of this well Gilbert Toman
Producing formation Depth to top Bottom Total Depth of Well 3780
Show depth and thickness of all water, oil and gas formations.



Locate well correctly on above Section Plat

OIL, GAS OR WATER RECORDS

CASING RECORD

FORMATION	CONTENT	FROM	TO	SIZE	PUT IN	PULLED OUT
				8-5/8"	546'	-0-

Describe in detail the manner in which the well was plugged, indicating where the mud fluid was placed and the method or methods used in introducing it into the hold. If cement or other plugs were used, state the character of same and depth placed, from feet to feet for each plug set.

Mud laden fluid 3780 - 525'
50 sks cement @ 525'
10 sks cement @ 40'
5 sks cement in rat hole

RECEIVED
STATE CORPORATION COMMISSION
09-19-1979
SEP 19 1979
CONSERVATION DIVISION
Wichita, Kansas

(If additional description is necessary, use BACK of this sheet)

Name of Plugging Contractor Emphasis Oil Operations

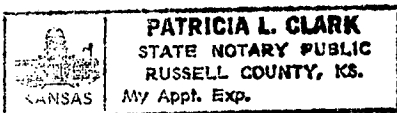
STATE OF KANSAS COUNTY OF RUSSELL, ss.
Joe K. Branum (employee of owner) or (owner or operator)
of the above-described well, being first duly sworn on oath, says: That I have knowledge of the facts, statements, and matters herein contained and the log of the above-described well as filed and that the same are true and correct. So help me God.

(Signature) Joe K. Branum
Box 506, Russell, KS 67665
(Address)

SUBSCRIBED AND SWORN TO before me this 17th day of September, 1979

Patricia L. Clark
Notary Public.

My commission expires October 2, 1979



15-105-20011-00-00

EMPHASIS OIL OPERATIONS

P. O. Box 506

Russell, Kansas 67665

DRILLERS LOG

OPERATOR: Terra Resources, Inc.
Drawer C
Great Bend, KS 67530

CONTRACTOR: Emphasis Oil Operations
Box 506
Russell, KS 67665

LEASE: Peterman WELL: #1

LOCATION: SW SW SE
Section 30-13S-8W
Lincoln County, Kansas

Total Depth: 3780'

Elevation:

Commenced: 9-2-79

Completed: 9-17-79

Casing: 8-5/8" @ 546'

Status: Dry Hole


DEPTHS & FORMATIONS

(All measurements from K.B.)

Soil & Surface Clay	40	Shale	2490
Sand & Shale	160	Lime & Shale	2840
Shale	556	Lime	2963
Shale & Red Bed	680	Lime & Shale	3360
Shale & Sand	1150	Lime	3510
Shale	1869	Lime & Shale (R.T.D.)	3780
Shale & Lime	2285		


STATE OF KANSAS)
COUNTY OF RUSSELL) ss


I, Joe K. Branum, of Emphasis Oil Operations state that the above and foregoing is a true and correct log of the above captioned well.


Joe K. Branum

Subscribed and sworn to before me this 17th day of September, 1979.

My Commission Expires: October 2, 1979.




Notary Public

RECEIVED
STATE OIL OPERATION COMMISSION
SEP 19 1979
09-19-1979
CONSERVATION DIVISION
Wichita, Kansas