

15-105-20010-00-00

STATE OF KANSAS
STATE CORPORATION COMMISSION

WELL PLUGGING RECORD

Give All Information Completely
Make Required Affidavit
Mail or Deliver Report to
Conservation Division
State Corporation Comm.
245 North Water
Wichita, KS 67202

Lincoln County, Sec. 18 Twp. 13S Rge. 9 N/W
Location as "NE/CNW $\frac{1}{4}$ SW $\frac{1}{4}$ " or footage from lines
SW SW NE

Lease Owner Terra Resources, Inc.
Lease Name Etzold Well No. 1
Office Address Drawer C, Great Bend, KS 67530
Character of Well (Completed as Oil, Gas or Dry Hole)

Dry hole


Date Well completed 8-30 19 79
Application for plugging filed 8-30 19 79
Application for plugging approved 8-30 19 79
Plugging commenced 8-30 19 79
Plugging completed 8-31 19 79

Reason for abandonment of well or producing formation
Dry hole

If a producing well is abandoned, date of last production
19

Was permission obtained from the Conservation Division or
its agents before plugging was commenced? Yes

Name of Conservation Agent who supervised plugging of this well Gilbert Toman
Producing formation Depth to top Bottom Total Depth of Well 3670
Show depth and thickness of all water, oil and gas formations.



Locate well correctly on above
Section Plat

OIL, GAS OR WATER RECORDS

CASING RECORD

FORMATION	CONTENT	FROM	TO	SIZE	PUT IN	PULLED OUT
				8-5/8"	368	-0-

Describe in detail the manner in which the well was plugged, indicating where the mud fluid was placed and the method or methods used in introducing it into the hold. If cement or other plugs were used, state the character of same and depth placed, from feet to feet for each plug set.

Mud laden fluid 3670 - 480'
50 sks cement @ 480'
10 sks cement @ 40'
2 sks cement in rat hole

RECEIVED
STATE CORPORATION COMMISSION
09-07-1979
SEP-7 1979
CONSERVATION DIVISION
Wichita, Kansas

(If additional description is necessary, use BACK of this sheet)

Name of Plugging Contractor Emphasis Oil Operations


STATE OF KANSAS COUNTY OF RUSSELL, ss.
Joe K. Branum (employee of owner) or (owner or operator)
of the above-described well, being first duly sworn on oath, says: That I have knowledge of the facts, statements, and matters herein contained and the log of the above-described well as filed and that the same are true and correct. So help me God.

(Signature)

Box 506, Russell, KS 67665
(Address)

SUBSCRIBED AND SWORN TO before me this 4th day of September, 1979

Notary Public.



My commission expires October 2, 1979

15-105-20010-00-02

EMPHASIS OIL OPERATIONS

P. O. Box 506

Russell, Kansas 67665

DRILLERS LOG

OPERATOR: Terra Resources, Inc.
Drawer C
Great Bend, KS 67530

CONTRACTOR: Emphasis Oil Operations
Box 506
Russell, KS 67665

LEASE: Etzold WELL: #1

LOCATION: SW SW NE
Section 18-13S-9W
Lincoln County, Kansas

Total Depth: ³⁶⁷⁰~~3620~~'

Elevation:

Commenced: 8-18-79

Completed: 8-31-79

Casing: 8-5/8" @ 368'

Status: Dry Hole

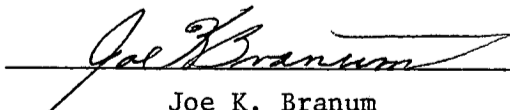
DEPTHS & FORMATIONS

(All measurements from K.B.)

Surface Soil & Clay	40	Shale & Sand	1617
Shale & Shells	230	Shale & Lime	1878
Shale	418	Shale & Sand	2140
Shale & Sand	770	Shale	2477
Shale	1154	Shale & Lime	3545
Shale & Lime	1355	Lime & Shale	3664
Shale	1456	Shale & Lime (R.T.D.)	3670


STATE OF KANSAS)
COUNTY OF RUSSELL) ss


I, Joe K. Branum, of Emphasis Oil Operations state that the above and foregoing is a true and correct log of the above captioned well.


Joe K. Branum

Subscribed and sworn to before me this 4th day of September, 1979.

My Commission Expires: October 2, 1979:




Notary Public

RECEIVED
STATE CORPORATION COMMISSION
SEP - 7 1979
09-07-1979
CONSERVATION DIVISION
Wichita, Kansas