

15-105-20003-00-00

STATE OF KANSAS
STATE CORPORATION COMMISSION

Give All Information Completely
Make Required Affidavit
Mail or Deliver Report to:
Conservation Division
State Corporation Commission
212 No. Market
Wichita, Kansas

WELL PLUGGING RECORD

Lincoln County, Sec. 20 Twp. 13 Rge. 10 (E) W (W)

Location as "NE/CNW/SW" or footage from lines SE SE SE

Lease Owner Shields Oil Producers, Inc.

Lease Name Rezabek Well No. 1

Office Address Shields Bldg., Russell, Kansas

Character of Well (completed as Oil, Gas or Dry Hole) Dry hole

Date well completed November 12, 19 68

Application for plugging filed November 12, 19 68

Application for plugging approved November 12, 19 68


Plugging commenced November 12, 19 68

Plugging completed November 12, 19 68

Reason for abandonment of well or producing formation Dry hole

If a producing well is abandoned, date of last production 19

Was permission obtained from the Conservation Division or its agents before plugging was commenced? Yes



Locate well correctly on above Section Plat

Name of Conservation Agent who supervised plugging of this well Gilbert Toman

Producing formation Depth to top Bottom Total Depth of Well 3,574 Feet

Show depth and thickness of all water, oil and gas formations.

OIL, GAS OR WATER RECORDS

CASING RECORD

FORMATION	CONTENT	FROM	TO	SIZE	PUT IN	PULLED OUT
				8 5/8"	406'	Cmtd w/215 sax

Describe in detail the manner in which the well was plugged, indicating where the mud fluid was placed and the method or methods used in introducing it into the hole. If cement or other plugs were used, state the character of same and depth placed, from feet to feet for each plug set.

Fill w/ heavy mud to 400'
Set bridge plug @ 400'
Dump 25 sax cement on plug thru 4 1/2" drill pipe
Fill w/ heavy mud to 150'
Set bridge plug @ 150'
Dump 25 sax cement on plug thru 4 1/2" drill pipe
Fill w/ heavy mud to 40'
Set bridge plug @ 40' w/ 1/2 sax hulls on plug
Dump 10 sax cement on plug to cellar

RECEIVED
STATE CORPORATION COMMISSION
DEC 4 1968
CONSERVATION DIVISION
Wichita, Kansas

12-04-1968

(If additional description is necessary, use BACK of this sheet)

Name of Plugging Contractor Shields Drilling Co., Inc.
Address Shields Bldg., Russell, Kansas

STATE OF Kansas, COUNTY OF Russell, ss.

R. L. Shields (employee of owner) or (owner or operator) of the above-described well, being first duly sworn on oath, says: That I have knowledge of the facts, statements, and matters herein contained and the log of the above-described well as filed and that the same are true and correct. So help me God.

(Signature) R. L. Shields


Shields Bldg., Russell, Kansas (Address)

Subscribed AND Sworn to before me this 2nd day of December, 1968

My commission expires

May 26, 1971

Notary Public.





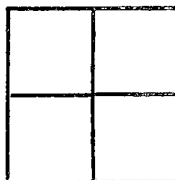
Shields

15-105-20003-06-00 *Russell, Kansas*

WELL LOG

Operator: Shields Oil Producers, Inc.
 Well: Rezabek #1
 Commenced: November 4, 1968
 Completed: November 12, 1968
 Contractor: Shields Drilling Co., Inc.

Well Description: SE SE SE
 Sec. 20-13S-10W
 Lincoln County, Kansas



CASING RECORD		
Size	Run	Pulled
8 5/8"	406'	Cmtd w/ 215 sax

Elevation: 1,685' RB
 Treatment:

Production: D & A

Tops:		
Heebner		2,744'
Toronto		2,758'
Brown Lime		2,836'
Lansing-KC		2,858'
Conglomerate Sand		3,236'
Viola		3,356'
Simpson Sand		3,561'

..... Figures Indicate Bottom of Formations

Clay, sand & shale	240'
Sand	410'
Redbed	509'
Anhydrite	544'
Shale & shells	1,050'
Shale & lime	2,555'
Lime	3,335'
Lime & shale	3,380'
Lime	3,574' RTD

RECEIVED
 STATE CORPORATION COMMISSION
 DEC 4 1968
 CONSERVATION DIVISION
 Wichita, Kansas
 12-04-1968

Notes