

15-051-00936-0000  
RULE 82-2-320

# NOTICE OF INTENTION TO DRILL

To Be Filed With State Corporation  
Commission Prior To Commencement of Well

County Ellis Date July 24 19 56

Section 20 Township 11 S Range 16 W Date operation to begin Approx. August 1, 1956

Well location SW  $\frac{1}{4}$  NW  $\frac{1}{4}$  SE  $\frac{1}{4}$   
(10 Acres) (40 Acres) (160 Acres)

Surface pipe

8-5/8"

Size

950'

Length

Estimated total depth 3375'

Well is to be drilled 1650' ft. north of the south sec. line 2970' ft. east of the west sec. line

Operator Franco Central Oil Company Lease name Potter Well No. 1

Address 512 Fourth National Bank Bldg., Wichita, Kansas

Drilling contractor Lewis Drilling Company

Address Union National Bank Bldg., Wichita, Kansas

Type of equipment to be used Rotary




(Correspondence regarding this well should be addressed to:)

Name Franco Central Oil Company Address 512 Fourth National Bank Bldg.

City Wichita State Kansas

RULE 82-2-321. *Bonding Requirement.* The Commission may, at any time, on its own motion or upon complaint received from any person interested in the property to be drilled or any adjacent property, require from the owner of the lease, or the person, firm, corporation or association drilling the well, a good and sufficient bond running to the State of Kansas conditioned that said parties and their drilling operations shall comply with all rules and regulations of the Commission. Said bond shall remain in force and effect until released by the Commission.





State Corporation Commission of Kansas  
Conservation Division  
100 Graham Building  
211 North Broadway  
Wichita 2, Kansas

**RECEIVED**  
STATE CORPORATION COMMISSION  
JUL 25 1956  
CONSERVATION DIVISION  
Wichita, Kansas

(IF PREFERRED, MAIL IN ENVELOPE)