

15-051-20354-0000

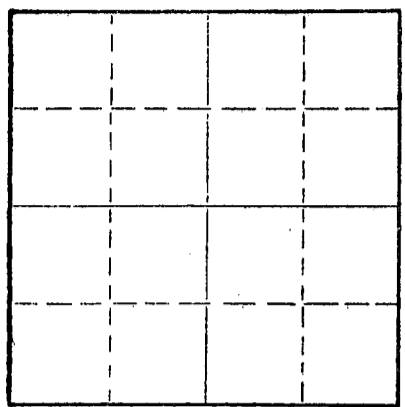
STATE OF KANSAS  
STATE CORPORATION COMMISSION

Form CP-4

Give All Information Completely  
Make Required Affidavit  
Mail or Deliver Report to:  
Conservation Division  
State Corporation Commission  
212 No. Market  
Wichita, Kansas

WELL PLUGGING RECORD

NORTH



Locate well correctly on above  
Section Plat

Ellis County, Sec. 22 Twp. 11 Rge. 16 (E) W (W)  
Location as "NE/CNW%SW%" or footage from lines SE SW NE  
Lease Owner Shields Oil Producers, Inc. & Prospect Oil, Inc.  
Lease Name Glick Well No. 1  
Office Address Shields Building, Russell, Kansas  
Character of Well (completed as Oil, Gas or Dry Hole) Dry hole  
Date well completed December 12, 1968  
Application for plugging filed December 12, 1968  
Application for plugging approved December 12, 1968  
Plugging commenced December 12, 1968  
Plugging completed December 12, 1968  
Reason for abandonment of well or producing formation Dry hole

If a producing well is abandoned, date of last production 19  
Was permission obtained from the Conservation Division or its agents before plugging was commenced? Yes

Name of Conservation Agent who supervised plugging of this well Leo Massey  
Producing formation Depth to top Bottom Total Depth of Well 3, 220 Feet  
Show depth and thickness of all water, oil and gas formations.


OIL, GAS OR WATER RECORDS

CASING RECORD

FORMATION	CONTENT	FROM	TO	SIZE	PUT IN	PULLED OUT
				8 5/8"	255'	Cmtd. w/175 sax

Describe in detail the manner in which the well was plugged, indicating where the mud fluid was placed and the method or methods used in introducing it into the hole. If cement or other plugs were used, state the character of same and depth placed, from feet to feet for each plug set.

Fill w/ heavy mud  
Put plug in pipe w/ 1 sax hulls on plug  
Pump 120 sax cement down hole to cellar



(If additional description is necessary, use BACK of this sheet)


Name of Plugging Contractor Shields Drilling Co., Inc.  
Address Shields Building, Russell, Kansas

STATE OF Kansas, COUNTY OF Russell, ss.  
R. L. Shields (employee of owner) or (owner or operator) of the above-described

well, being first duly sworn on oath, says: That I have knowledge of the facts, statements, and matters herein contained and the log of the above-described well as filed and that the same are true and correct. So help me God.

(Signature) R. L. Shields, vice pres.  
Shields Building, Russell, Kansas (Address)

Subscribed and sworn to before me this 22nd day of January, 1969



Leath Phillips  
Notary Public.



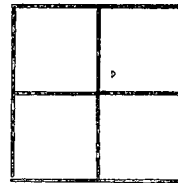
Shields

15-051-20354-0000  
Russell, Kansas

WELL LOG

Operator: Shields Oil Producers, Inc.  
Well: Glick #1  
Commenced: December 5, 1968  
Completed: December 12, 1968  
Contractor: Shields Drilling Co., Inc.

Well Description: SE SW NE  
Sec. 22-11S-16W  
Ellis County, Kansas



CASING RECORD		
Size	Run	Pulled
8 5/8"	255'	Cmtd.w/ 175 sax

Elevation: 1,790 RE  
Treatment:  
Production: D & A  
Tops: Heebner 2,953  
Toronto 2,979  
Lansing 3,003

..... Figures Indicate Bottom of Formations .....

Clay, rock & shale	260'
Sand, shale, shells & redbed	944'
Anhydrite	980'
Shale, shells, salt & lime	1,580'
Shale & lime	2,700'
Lime	3,220' RTD

RECEIVED  
STATE CORPORATION COMMISSION  
JAN 27 1968  
CONSERVATION DIVISION  
Wichita, Kansas

NOTES

- DST #1 3,008'-3,060' Tool open 1 3/4 hrs. w/ good blow thru-out. Recovered 90' SOCM, 150' WOCM. IBHP-943#, IFP-95#, FFP-169#, FBHP-886#.
- DST #2 3,060'-3,079' Tool open 1 hr. w/ weak blow for 18 min. Recovered 15' mud. IBHP-31#, IFP-26#, FFP-26#, FBHP-26#.
- DST #3 3,118'-3,148' Tool open 3/4 hr. Recovered 15' mud. IBHP-845#, IFP-36#, FFP-36#, FBHP-829#.
- DST #4 3,153'-3,192' Tool open 3/4 hr. w/ weak blow for 15 min. Recovered 15' mud. IBHP-338#, IFP-31#, FFP-31#, FBHP-73#.
- DST #5 3,198'-3,220' Tool open 3/4 hr. w/ weak blow for 15 min. Recovered 10' mud. IBHP-31#, IFP-31#, FFP-31#, FBHP-31#.