

15-051-22644-0000

STATE OF KANSAS
STATE CORPORATION COMMISSION
200 Colorado Derby Bldg.
Wichita, Kansas 67202

Form CP-4
Rev. 12-15-80

WELL PLUGGING RECORD

Give All Information Completely
Make Required Affidavit

COUNTY Ellis SEC. 21 TWP. 11 RGE. 16 W/W
Location as in quarters or footage from lines:
SE SW NW

Locate Well
correctly on above
Section Platt.

Lease Owner N - B Company, Inc.
Lease Name McGuire Well No. 1
Office Address P. O. Box 506, Russell, KS 67665
Character of Well (Completed as Oil, Gas or Dry Hole): Dry hole
Date Well Completed 11-1-81
Application for plugging filed 11-1-81
Plugging commenced 11-1-81
Plugging completed 11-1-81
Reason for abandonment of well or producing formation Dry hole

Was permission obtained from the Conservation Division or it's
Agent's before plugging was commenced? Yes

Name of Conservation Agent who supervised plugging of this well Gilbert Scheck
Producing formation _____ Depth to top _____ bottom _____ T.D. _____

Show depth and thickness of all water, oil and gas formations.

OIL, GAS OR WATER RECORDS

Casing Record

Formation	Content	From	To	Size	Put in	Pulled Out
				8-5/8"	247'	-0-

Describe in detail the manner in which the well was plugged, indicating where the mud
fluid was placed and the method or methods used in introducing it into the hold. If cement
or other plugs were used, state the character of same and depth placed, from _____ feet
to _____ feet for each plug set.

Mud laden fluid 3360' - 720'
70 sks cement @ 720'
40 sks cement @ 240'
10 sks cement @ 40'
10 sks cement in rat hole.

(If additional description is necessary, use BACK of this sheet)

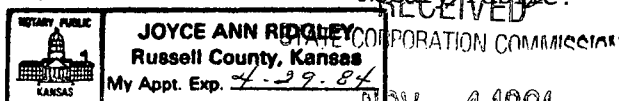
Name of Plugging Contractor Emphasis Oil Operations

STATE OF KANSAS COUNTY OF RUSSELL, ss.
Joe K. Branum (employee of owner) or (owner or operator) of the
above-described well, being first duly sworn on oath, says: That I have knowledge of the
facts, statements, and matters herein contained and the log of the above-described well as
filed and that the same are true and correct. So help me God.

(Signature) Joe K. Branum
P.O. Box 506, Russell, KS 67665
(Address)

SUBSCRIBED AND SWORN TO before me this 3rd day of November, 19 81

My Commission expires: April 29, 1984



Notary Public

NOV 4 1981

CONSERVATION DIVISION
Wichita Kansas

EMPHASIS OIL OPERATIONS

P. O. Box 506
Russell, Kansas 67665

DRILLERS LOG

OPERATOR: N - B Company, Inc.
P. O. Box 506
Russell, Kansas 67665

CONTRACTOR: Emphasis Oil Operations
P. O. Box 506
Russell, Kansas 67665

LEASE: McGuire WELL: #1

LOCATION: SE SW NW
Section 21-11S-16W
Ellis County, Kansas

Total Depth: 3360'

Elevation: 1778' Gr.

Commenced: 10-27-81

Completed: 11-1-81

Casing: 8-5/8" @ 247' with 165 sks cement

Status: Dry hole

DEPTHS & FORMATIONS


(All measurements from K.B.)

Top soil & sand	40'	Shale & sand	1574'
Sand & shale	948'	Shale	1848'
Anhydrite	986'	Lime & shale	3245'
Shale	1019'	Conglomerate sand (R.T.D.)	3360'

RECEIVED
STATE CORPORATION COMMISSION
NOV 4 1981
CONSERVATION DIVISION
Wichita, Kansas

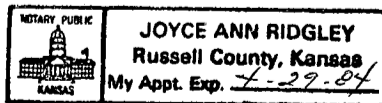
STATE OF KANSAS)
 ss:
COUNTY OF RUSSELL)


I, Joe K. Branum, of Emphasis Oil Operations, state that the above and foregoing is a true and correct log of the above captioned well.


Joe K. Branum

Subscribed and sworn to before me this 3rd day of November, 1981.

My Commission Expires: April 29, 1984.




Notary Public