


Give All Information Completely
Make Required Affidavit
Mail or Deliver Report to:
Conservation Division
State Corporation Commission
800 Bitting Building
Wichita, Kansas

WELL PLUGGING RECORD

NORTH



Locate well correctly on above
Section Flat

Ellis County. Sec. 21 Twp. 11 Rge. (E) 16(W)
Location as "NE/CNW $\frac{1}{4}$ SW $\frac{1}{4}$ " or footage from lines NE corner of SE/4
Lease Owner Westgate-Greenland Oil Company
Lease Name Baum Well No. 1
Office Address 1022 Union National Bank Building, Wichita 2, Kansas
Character of Well (completed as Oil, Gas or Dry Hole) dry hole
Date well completed September 28, 1949 19
Application for plugging filed December 8, 1949 19
Application for plugging approved December 8, 1949 19
Plugging commenced December 12, 1949 19
Plugging completed December 15, 1949 19
Reason for abandonment of well or producing formation

If a producing well is abandoned, date of last production 19
Was permission obtained from the Conservation Division or its agents before plugging was commenced? yes

Name of Conservation Agent who supervised plugging of this well Eldon Petty, Box 326, Hays, Kansas
Producing formation Depth to top Bottom Total Depth of Well Feet
Show depth and thickness of all water, oil and gas formations.


OIL, GAS OR WATER RECORDS

CASING RECORD

Formation	Content	From	To	Size	Put In	Pulled Out
Surface		0	1004	9 5/8"	1004	none
Lansing			3108	5 1/2"	3108	2613'

Describe in detail the manner in which the well was plugged, indicating where the mud fluid was placed and the method or methods used in introducing it into the hole. If cement or other plugs were used, state the character of same and depth placed, from feet to feet for each plug set.

Filled hole with heavy mud from 3152' to 3100 feet
Ran 5 sacks cement from 3100 to 3065'
Filled with heavy mud from 3065' to 260'
Bridged solid with rock from 260' to 250'
Ran 15 sacks cement from 250 feet to 220 feet
Filled with heavy mud from 220 feet to 30 feet
Capped with 10 sacks cement from 30 feet to cellar.



(If additional description is necessary, use BACK of this sheet)

Correspondence regarding this well should be addressed to Westgate-Greenland Oil Company
Address 1022 Union National Bank Building, Wichita 2, Kansas

STATE OF Kansas, COUNTY OF Sedgwick, ss.
G. E. Bitler (employee of owner) of the above-described well,

being first duly sworn on oath, says: That I have knowledge of the facts, statements, and matters herein contained and the log of the above-described well as filed and that the same are true and correct. So help me God.


(Signature) *G. E. Bitler*

1022 Union National Bank Building, Wichita 2, Ks
(Address)

SUBSCRIBED AND SWORN to before me this 22nd day of December, 19 49

Esther Tussell
Notary Public.

My commission expires May 25, 1953



15-051-03669-0000

COMPANY: Westgate-Greenland Oil Company

CONTRACTOR: B & R Drilling Company

FARM : Baum #1 well

LOCATION: NE corner of Southeast Quarter (SE/4) Sec. 21-11-16W, Ellis County, Kansas

ELEVATION: 1840

COMMENCED: September 16, 1949

COMPLETED: September 28, 1949 Rotary
October 12, 1949 Cardwell

0	to	180	Shale and shells
180	to	370	Shale and shells
370	to	560	Shale and shells & Sand
560	to	590	Shale
590	to	610	Sand
610	to	625	Shale, iron and lime
625	to	720	Shale
720	to	780	Shale
780	to	996	Red Bed
996	to	1004	Anhydrite
1004	to	1018	Anhydrite
1018	to	1045	Sand
1045	to	1200	Red bed, & shale
1200	to	1425	Shale
1425	to	1455	Salt
1455	to	1475	shale and red bed
1475	to	1620	Shale and salt
1620	to	1950	Shale and lime
1950	to	2002	Lime
2002	to	2360	Lime and shale
2360	to	2410	Shale
2410	to	2893	Shale and lime
2893	to	3115	Lime T. D. Rotary
3115	to	3152	T. D. Cardwell

Set 1004 feet of 9 5/8" surface pipe. Cemented with 650 sacks cement

Set 3108 feet of 5 1/2" Casing. Cemented with 70 sacks cement.

Tops: Heebner Shale-3004. Lansing-3049.

Acid: 1000 GA and 3000 GA. drilled to 3152 and 1600' water fillup.

Dry and Abandoned

C E R T I F I C A T E

I, G. E. Bitler, do hereby certify that the above and foregoing is a true and correct copy of log of the Baum #1, Section 21-11-16W, Ellis County, Kansas, as reflected by filed of Westgate-Greenland Oil Company.

By G. E. Bitler
G. E. Bitler, Production Supt.

Subscribed and sworn to before me, a Notary Public, within and for Sedgwick County, Kansas, this 8th day of December, 1949.

E. E. Russell
Notary Public

My commission expires May 25, 1953.

RECEIVED
 PLUGGING
 FILE SEC-21-11-16W
 BOOK PAGE 108 LINE 43
 DEC 8 - 1949